

Coastal Exploitation Throughout Marismas Nacionales Wetlands in Northwest Mexico

Authors: Rubio-Cisneros, Nadia T., Aburto-Oropeza, Octavio, Jackson, Jeremy, and Ezcurra, Exequiel

Source: Tropical Conservation Science, 10(1)

Published By: SAGE Publishing

URL: <https://doi.org/10.1177/1940082917697261>

BioOne Complete (complete.BioOne.org) is a full-text database of 200 subscribed and open-access titles in the biological, ecological, and environmental sciences published by nonprofit societies, associations, museums, institutions, and presses.

Your use of this PDF, the BioOne Complete website, and all posted and associated content indicates your acceptance of BioOne's Terms of Use, available at www.bioone.org/terms-of-use.

Usage of BioOne Complete content is strictly limited to personal, educational, and non - commercial use. Commercial inquiries or rights and permissions requests should be directed to the individual publisher as copyright holder.

BioOne sees sustainable scholarly publishing as an inherently collaborative enterprise connecting authors, nonprofit publishers, academic institutions, research libraries, and research funders in the common goal of maximizing access to critical research.

Coastal Exploitation Throughout Marismas Nacionales Wetlands in Northwest Mexico

Nadia T. Rubio-Cisneros^{1,2}, Octavio Aburto-Oropeza¹,
Jeremy Jackson¹, and Exequiel Ezcurra³

Tropical Conservation Science
Volume 10: 1–26
© The Author(s) 2017
Reprints and permissions:
sagepub.com/journalsPermissions.nav
DOI: 10.1177/1940082917697261
journals.sagepub.com/home/trc



Abstract

The consequences of human exploitation on wetlands remain unresolved for many regions. Marismas Nacionales wetland in Northwest Mexico is a Ramsar site and a Biosphere Reserve at Mexico. By integrating literature sources, fisheries data, and field studies, this study shows how long-term coastal exploitation has contributed to subsequent declines in fishery resources and the wetland health. Oysters declined in prehistoric times and potentially recovered during the Spanish occupation. Further, overexploitation of oyster banks in the mid-19th century diminished oysters' populations by early 20th century. Then, inshore fishing cooperatives flourished and exploited shrimp and finfish. These fisheries seemed sustainable until outboard motors and nylon nets populated estuaries. Government subsidies and free-market policies of late 20th century exacerbated fishing effort and disrupted social organization of fishing cooperatives which lead to widespread illegal and unsustainable fishing practices. Currently, the seemingly subtle shifts in artisanal fishing techniques have modified Marismas' food webs. These results can help develop conservation guidelines for wetlands ecosystem services and be a reference for managers in other countries where long-term data of wetlands exploitation is limited.

Keywords

wetlands, coastal exploitation, small-scale fisheries, Northwest Mexico

Introduction

Long-term exploitation of coastal fishery resources is difficult to investigate in developing countries because information remains scarce (Andrew, 2007; Pauly, 2006). This limitation has been most successfully overcome by using a historical ecology approach, which can help allow scientists overcome issues associated with “shifting baseline” syndrome, and calls for the incorporation of nontraditional data to inform fishery management (Pauly, 1995). Historical and other unconventional data can be used to determine past abundance, exploitation, and decline of coastal resources (Jackson, 1997), and broadening our understanding of sustainable fisheries as a function of human population size, cultural values, technology, and recovery times for marine resources (Hardt, 2009; Lotze et al., 2006; McClenachan, 2009; Cramer, Jackson, Angioletti, Leonard-Pingel, & Guilderson, 2012; McClenachan, Ferretti, & Baum, 2012).

Marismas Nacionales (hereafter Marismas) is one of the largest mangrove forest on the Pacific coast of North America, located on the western Mexican coastal plain,

in the southern region of Sinaloa and northern border of Nayarit, bounding the eastern shore of the Gulf of California (Flores-Verdugo, Gonzalez-Farias, Blanco-Correa, & Nuñez-Pasten, 1997; Figure 1(a)). The biologically diverse coastal wetlands of Marismas had abundant inshore fisheries since pre-Columbian times (Foster & Gorenstein, 2000), like other estuaries worldwide (Jackson et al., 2001; Lotze et al., 2006), and while

¹Scripps Institution of Oceanography, University of California San Diego, CA, USA

²Centro de Investigación y de Estudios Avanzados, Unidad Mérida, Yucatán, Mexico

³UC Institute for Mexico and the United States, University of California, Riverside, CA, USA

Received 6 November 2016; Revised 22 January 2017; Accepted 23 January 2017

Corresponding Author:

Nadia T. Rubio-Cisneros, Centro de Investigación y de Estudios Avanzados, Unidad Mérida, Km. 6 Antigua Carretera a Progreso Apdo. Postal 73, Cordemex, Mérida, Yucatán 97310, México.

Emails: rubio.nadiat@gmail.com, nrubio@ucsd.edu



Creative Commons Non Commercial CC BY-NC: This article is distributed under the terms of the Creative Commons Attribution-NonCommercial 3.0 License (<http://www.creativecommons.org/licenses/by-nc/3.0/>) which permits non-commercial use, reproduction and distribution of the work without further permission provided the original work is attributed as specified on the SAGE and Open Access pages (<https://us.sagepub.com/en-us/nam/open-access-at-sage>).

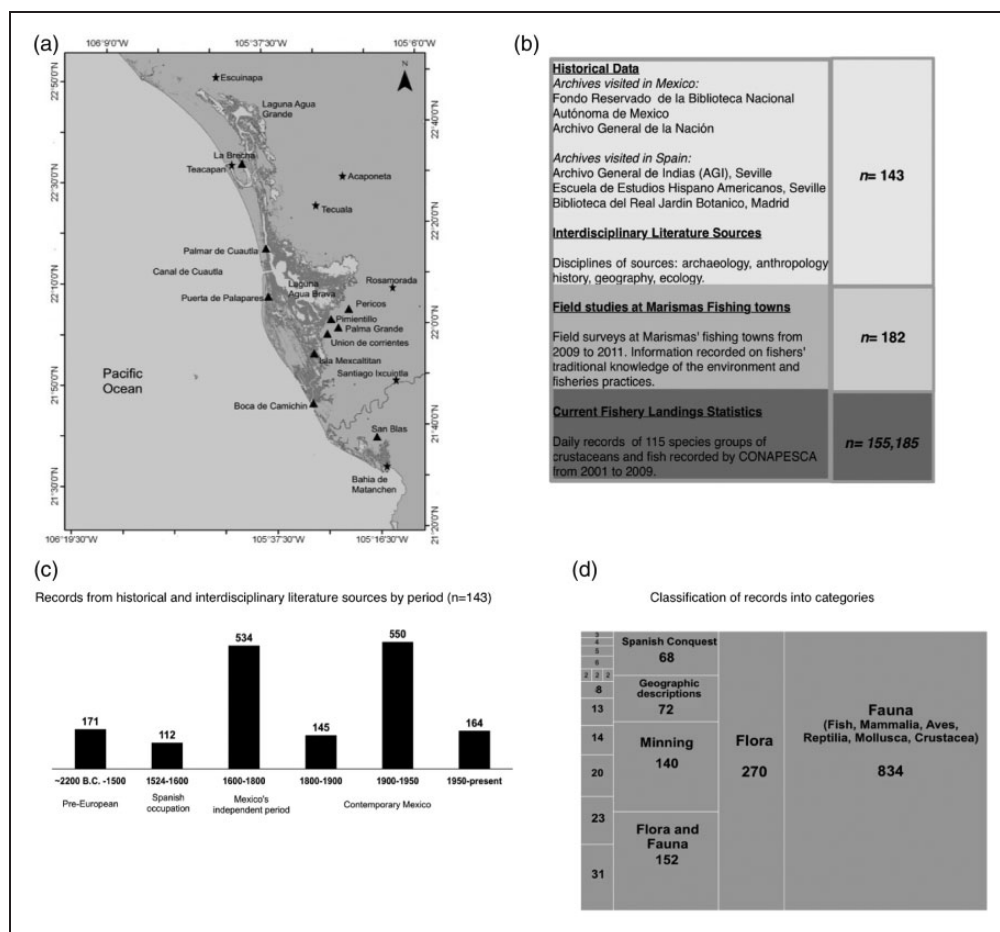


Figure 1. (a) Marismas Nacionales and the spatial distribution of population centers (stars), surveyed fishing communities (triangles), and mangrove cover (darker gray); (b) Interdisciplinary data used for this study; (c) Records from historical and interdisciplinary literature sources by period; (d) Classification of records into categories. The categories with more records were Flora and Fauna. Categories with lower number of records included: natural disasters, archaeological sites, anthropogenic impacts, agriculture, marine commerce, historical towns, among others.

heavily exploited in the past, it remains one of the most important fishery regions along the Pacific coast of Mexico (Aburto-Oropeza et al., 2008; Erisman et al., 2011).

Sáenz-Arroyo, Roberts, Torre, Cariño-Olvera, and Hawkins (2006) first documented the past abundance of marine fauna in the Gulf of California during the 16th to 19th centuries using historical testimonies of travelers. Whales, turtles, and large fish were bountiful but are now largely gone, and recent overfishing in shallow coastal areas throughout the region evince “fishing down the food web” practices (Sala, Aburto-Oropeza, Reza, Paredes, & Lopez-Lemus, 2004).

Nevertheless, there is no integrated long-term history of exploitation of coastal wetlands in the Gulf of California, a document fundamental for developing conservation actions (McClenachan et al., 2011). Information from this study provides an overview of the ecological potential of Marismas, which could overcome current anthropogenic threats if properly managed,

and provides an overview of the human modifications to estuaries, overfishing, and destructive fishing practices (Berlanga-Robles & Ruiz-Luna, 2006; Carvalho et al., 2002; Cruz-Torres, 2001; Liedo, Cruz-Torres, & Morán-Angulo, 2007).

In addition to guidance in regional fisheries, this study is relevant to food security and the conservation of biodiversity on a global scale. Over the coming decades, there will be an increasing global demand for seafood (Godfray et al., 2010). At present, 57% of worldwide fish stocks are fully exploited and 30% of the remaining fish stocks are overexploited (Food and Agriculture Organization of the United Nations, 2011). This incredible demand for marine resources has led to a suite of unsustainable extraction behaviors and exploitative labor practices (Brashares et al., 2014). Our analysis of fishing and the associated changes of inshore fishery resources of Marismas over the past 4,500 years provides insight into the global problem of local populations adapting to depleted coastal food webs. Our results also

shed light on how perceptions of fishing practices and consumption of fish, shellfish, and shrimp have changed.

Methods

We obtained historical data from archives in Mexico and Spain (Figure 1(b) to (d)) and complemented the information with more recent interdisciplinary literature sources collected through the interlibrary loan system at the University of California, San Diego. The results were compiled in a single database based on 143 literature sources. From these references, we extracted 1,676 unique records related to fisheries and natural resources. Literature sources were then complemented with 182 field surveys taken throughout fishing cooperatives of 10 fishing towns of Marismas Nacionales (Table 1). For each location, fishers' surveys documented information about fishers' households, fishing practices, mangrove knowledge, historical changes in their catches, and their perception of the fishing cooperative system. Pilot surveys were conducted in November 2010, which allowed us to be known in the region, and to establish key community contacts at fishing cooperatives.

Final surveys were conducted from February 1 to March 28, 2011. The surveys' templates can be downloaded from: <http://www.nadiarubio.com/portfolio/phd-research-on-coastal-ecosystem-services/#Portfolio>. Surveys were conducted respectfully by acknowledging local customs and minimizing disruption to people's routines (Bunce, 2000). For guidelines on sample size considering the trade-offs in resources available (time, personnel, and money), we used guidance from Pollanc (1998).

Historical trends in coastal exploitation in Marismas were established upon data grouped into six periods based on key historical events (Table 2). For each period, we gathered information on the types of fishing

gear employed as well as the habitats and animals exploited. Generic and family identifications were resolved to the extent possible based on published taxonomies (Froese & Pauly, 2011).

Descriptions of past faunal communities were also compared with landing statistics from 2001 to 2009 in a database recorded by the Mexican National Commission of Fisheries and Aquaculture (CONAPESCA) personnel (for details see: Erisman et al., 2011). This includes 155,185 daily records of 115 species groups of crustaceans and fish that were classified into three landing categories (for details see: Rubio-Cisneros, Aburto-Oropeza, & Ezcurra, 2016), grouped according to their life cycle and habitat distribution as adults (Robertson & Allen, 2008; Froese & Pauly, 2011; Appendix 1).

Results

Pre-European

Archaic period (7000 B.C.–2500 B.C.). Mexico's west coast was an important center of Pre-Hispanic cultural development (Sauer & Brand, 1932; Scott, 1968). In Marismas, the estuarine and coastal environment provided habitat for hunter-gatherers that subsisted by harvesting mollusks (Mountjoy, 2000; Scott, 1968; Appendix 2). Archaeological findings show hundreds of shapeless mollusk mounds made of the discarded shells of *Anadara* sp. (a mangrove swamp and sandbar species; Foster, 2000). These shapeless mounds contrast with the unique semipyramidal shellmound structure "El Calón" (estimated construction time 1750 B.C.) located near Laguna de Agua Grande. El Calón is 25 m high with a base of 79 m × 89 m. It was constructed by the piling of ~260–300 million edible shellfish, mainly *Anadara grandis*, which had never been opened for food (Shenkel, 1971). Shellfish of diverse ecological

Table 1. Information of Fishing Cooperatives That Were Surveyed at Marismas Nacionales.

Location of fishing cooperative	Latitude	Longitude	State	Municipality	Main fisheries for each fishing cooperative
Pericos	22.05	105.35	Nayarit	Rosamorada	finfish
Pimientillo	22.02	105.41		Rosamorada	finfish
La Tovar Embarcadero	21.53	105.25		San Blas	tourism
Mexcaltitán	21.9	105.47		Santiago Ixcuintla	oyster, shrimp, and finfish
Boca de Camichín	22.35	105.53		Santiago Ixcuintla	oyster and shrimp
Palmar de Cautla	22.26	105.63		Santiago Ixcuintla	oyster, shrimp, and fish
Puerta de Palapares	22.12	105.65		Santiago Ixcuintla	shrimp and fish
Union de Corrientes	21.98	105.42		Tuxpan	shrimp and finfish
Palma Grande	21.99	105.39		Tuxpan	fish and shrimp
La Brecha, Teacapán	22.55	105.7	Sinaloa	Escuinapa	shrimp and fish

Note. See map in Figure 1(a) for details.

Table 2. Summary of Major Characteristics for Each Time Period, Shades of Green Denote Habitat Quality (High to Low) for Each Period.

Time period	Date	Marismas Nacionales	
		Lagoon-estuarine ecosystem (southern Sinaloa and northern Nayarit)	Coastal ecosystem (San Blas)
Pre-European (1–6)	7000 B.C.–2500 B.C. (Archaic)	Small bands of individuals subsisting by harvesting large quantities of shellfish.	
	2500 B.C.–900 B.C. (Pre-Classic)	Coastal plain flooding.	Exploitation of fish, shellfish and tetrapods (Table S2)
	200 A.D.–900/1000 A.D. (Classic)	Agriculture is the main subsistence activity; seafood is a staple food.	Practice of coastal deep water shell fishing suggestive of a deep-water shellfish industry.
	1000 A.D.–1523 (Post-Classic)	Hundreds of shell middens composed of billions of shellfish were accumulated in 600 years. Oyster meat was an important export item among tribes. Exploitation of diverse fishery resources. Land abandonment \approx 1200 A.D. related to landform development and possible overexploitation of oysters. Coastal plain gradually resettles, marine resources had a respite.	Oyster harvesting along coastline. Oyster middens are rare or absent.
Spanish occupation (7–8)	1523 (Spanish contact)–1810	Natives mainly exploited the abundant fishery resources. Mining, salt extraction, agriculture and livestock were the main economic activities. 1769, San Blas was the busiest port in the Pacific coast.	
Mexico's independent period (9–10)		Inshore fisheries were open access, plentiful and obtained with simple gear.	
	1810–1909	Mid 1800s thriving trade in smoked oysters. Late 1800s Asian traders develop an international oyster and shrimp export market.	Downfall of San Blas port. Agriculture and livestock, the main economic activities.
	1910–1949	State-owned inshore fishing cooperatives flourish and had exclusivity for fishing shrimp. Political-economic bossing promotes shrimp smuggling. Mexico's offshore fleet gains importance for exploitation of offshore shrimp fishery.	
Contemporary Mexico (12–15)	1950–1980	Proliferation of outboard motors and nylon nets in estuaries lead to overexploitation of finfish. Bivalve populations decline, shark and sea turtle fisheries intensify. Opening of the artificial Canal de Cuautla. Changes to fisheries policies promote dismantling state-owned inshore fishing cooperatives.	
	1981–Present	New fisheries policies favor large-scale fisheries and expansion of shrimp farms. Regional discontent promotes overfishing and unsustainable fishing practices are widespread. Mexico promotes conservation of inshore environments.	

Note. Periods of low (gray) and high (purple) population numbers are highlighted. Sources given below each time period.

(1) Shenkel, 1971, 1974; (2) Mountjoy et al., 1972; Mountjoy, 1974; (3) Feldman, 1976; (4) Cumbaa, 1973; (5) Kelly, 2000; (6) Foster & Gorenstein, 2000; (7) La Mota y Escobar, 1602–1605, reprinted 1940; (8) Lázaro de Arregui, 1621, reprinted 1946; (9) McGoodwin, 1973, 1979, 1980; (10) Inskeep, 1961; (11) Wing, 1969; (12) Cruz-Torres, 2001; (13) Liedo et al., 2007; (14) Covantes-Rodríguez & Beraud-Lozano, 2011; (15) Rubio-Cisneros et al., 2012.

environments (e.g., intertidal beaches, reefs, offshore waters) were also present in lower quantities at El Cálón. Unlike *A. grandis*, which is only found in low densities today, these other species are now absent from Marismas, which was under water 7,000 years ago (Foster & Gorenstein, 2000).

Pre-Classic period (2500 B.C.–900 B.C.). During the Pre-Classic period, inhabitants at Bahía de Matanchén used nets to dredge large quantities of *Aequipecten circularis*, a free-swimming scallop that inhabits depths of 11–65 m today (Appendix 2). The abundance of *A. circularis* in later archaeological records suggests development of a deep-water shellfish industry by 200 B.C. Lack of bone in the shellfish mounds suggests that fish and tetrapods were uncommon in the diet of these early inhabitants (Feldman, 1976; Mountjoy, Taylor, & Feldman, 1972). Along the coast of San Blas, populations systematically exploited shellfish, sea catfish, sea turtles, birds, crabs, and sea urchins (Mountjoy & Claassen, 2005). The northern region of Marismas experienced episodes of abandonment caused by flooding of the coastal plain (Foster & Gorenstein, 2000).

Classic period (200 A.D.–900/1000 A.D.). Coastal societies expanded and subsisted primarily on agriculture during this period (Foster & Gorenstein, 2000). San Blas inhabitants practiced agriculture on terraces built into the hillsides, but because of the proximity to the coastal plain and estuaries, there is archaeological evidence of fisheries exploitation (Mountjoy, 2000). Archaeological mounds from the Teacapan estuary revealed that fish (Ariidae, Haemulidae, Carangidae) and sharks (*Carcharhinus* spp.) were exploited. Numerous small fish fragments also suggest the use of mass-fishing techniques, either by very fine nets or poisoning (Cumbaa, 1973).

Post-Classic (1000 A.D.–Spanish contact). Throughout this period, the population continued to expand throughout Mexico's west coast. Billions of shellfish were extracted in Marismas and accumulated in approximately 628 shellfish middens and mounds distributed throughout the Teacapan estuary (Foster & Gorenstein, 2000; Figure 2(a) to (b); Appendix 3). The distinction between middens and mounds is based on the presence or absence of domestic refuse. Shenkel (1971) categorized these deposits according

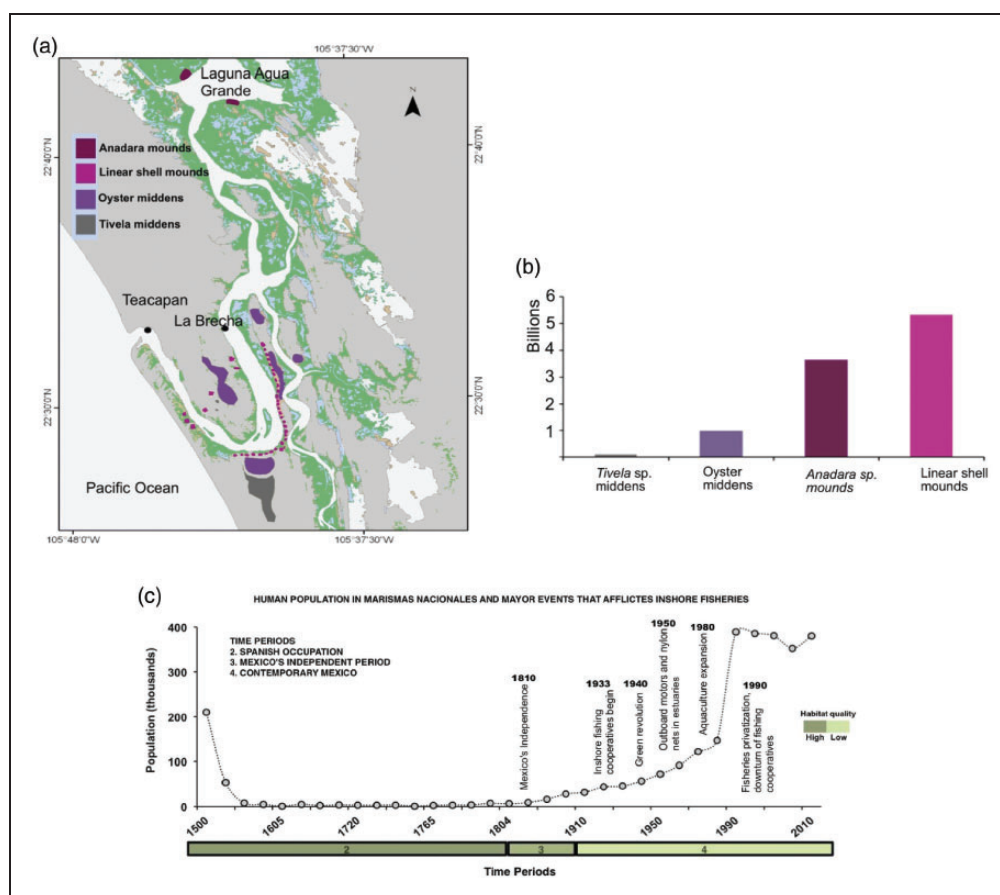


Figure 2. (a) Locations of shellfish middens; (b) number of shellfish estimated by Shenkel (1971); (c) Human population of Marismas Nacionales and major events that affected inshore fisheries.

to their shape and species composition in: Oyster and *Tivela middens* composed of *O. corteziensis* and *T. Byronensis*, respectively; linear shell mounds (up to 300 m long and 90 m wide, composed only of *O. corteziensis*); and *A. grandis* mounds.

Shenkel (1971) developed two models about prehistoric shellfish exploitation using dietary intakes of shellfish by early inhabitants over a 600-year period established by ceramic sequences. The models assume that shellfish were locally consumed by a population of ~5,000 people, or shellfish in the linear shell and *A. grandis* mounds were the refuse of a mollusk meat export, where a population of ~500 people was involved in harvesting and preserving mollusks. This last hypothesis is likely because oyster meat was an important item traded among west Mexico tribes (Meighan, 1969). Another interpretation is that locals may have granted harvesting rights to outsiders (Shenkel, 1971).

Nonetheless, we can only speculate on which of these two scenarios best represents post-classic exploitation, since the history of shellfish harvesting in Marismas is linked to the geomorphological processes of a migrating shoreline by long-shore currents, and estuarine alluviation (Connally, 1974). This geomorphological evidence and ceramic sequences suggest a break in human

occupation in Marismas from ~900 to 1200 A.D. related to landform development (Foster & Gorenstein, 2000). However, overexploitation leading to local extinction of oysters or the overuse of agricultural land could also explain this temporary absence (Shenkel, 1971).

Spanish Occupation (1523–1810)

The Marismas region belonged to the Kingdom of New Galicia: gold and silver mining flourished until 30 years after the conquest, followed by other productive activities such as salt extraction, cattle raising, and fishing (Román-Gutiérrez, 1990). The Spanish conquest in the west (1530–1531) brought disease and harsh treatment of the natives, and led to rapid depopulation of coastal areas (Anguiano, 1992; Figure 3(c)).

The introduction of cattle provided beef, which the Spaniards preferred to fish (La Mota y Escobar, 1602–1605). Demand for marine-based food greatly diminished, providing temporary relief to estuarine and coastal resources (Figure 2(a)). Further reduction in fisheries exploitation was attributed to another wave of depopulation in late 16th century when Spaniards migrated to central Mexico, discouraged by unsuccessful mining, severe floods, and war with natives (Román-Gutiérrez,

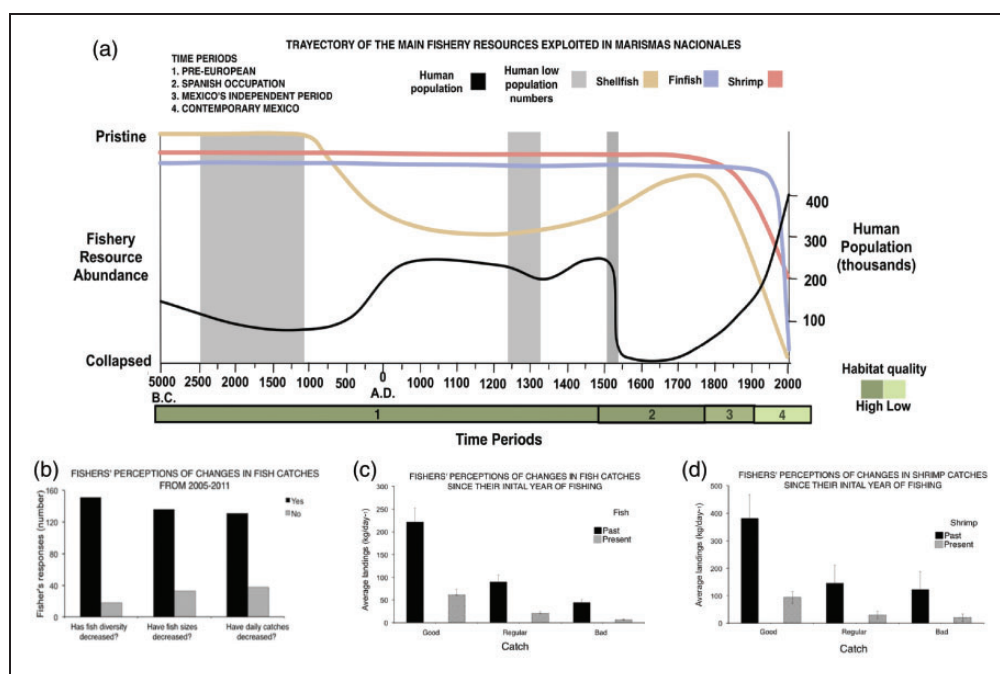


Figure 3. (a) Trajectory of the main fishery resources exploited in Marismas Nacionales. Shellfish (yellow), shrimp (orange), and finfish (blue). The dark black line shows the human population. Periods of low human population numbers are highlighted in gray. Habitat quality is shown in shades of green; (b) Fishers' perceptions of changes in their catches from 2005 to 2011; Fishers' perceptions of changes in their catches since the year they initiated fishing (past) to the year 2011 (present); (c) fish catches ($n = 59$ fishers' responses) and (d) shrimp catches ($n = 75$ fishers' responses).

1990). Throughout the 17th and 18th centuries, few natives and mulatos inhabited Mexico's west coast (Lázaro de Arregui, 1621 [1946]); Archivo General de Indias [AGI], 1784–1785). As mining flourished again in the 18th century, populations increased but coasts were sparsely populated (AGI, 1786). A trade of salted fish among mining camps of New Galicia existed (AGI, 1792).

Additional natural history records exist through Spanish historical documents praising the rich and exotic biodiversity of Marismas (AGI, 1632; Table 4). This is detailed in Bishop Alonso de La Mota y Escobar's (1602–1605) writings, where the author meticulously illustrates native fishing practices using movable weirs of braided mangrove branches to fish across estuary channels. He recounts this fishery

Table 3. Major Technological or Gear Developments Over Each Time Period.

	Period		
	Pre-European (1–4)	Spanish occupation 1523–1810 (5–6)	Mexico's independent period 1810–1909 (7–8)
Habitat	LEE, CE, CDWE	LEE, CE	LEE, CE, OSH
Boats	Cane rafts, dugout canoes	Cane rafts, dugout canoes	Dugout canoes
Nets	Vegetable fiber nets	Vegetable fiber nets	Throw nets
Hook and line	Cooper fish hooks	Present	Present
Traps	Wooden tapo, Shrimp trap ^a	Wooden tapo, Shrimp trap	Wooden tapo, Shrimp trap
Poisons	Ava seeds ^b	Ava seeds	Ava seeds
Other	Harpoons, bow and arrow	Harpoons	Harpoons
	Period		
	1910–1949 (9–10)	Contemporary Mexico 1950–1980 (10–15)	1981–present (10–15)
Habitat	LEE, CE, OSH	LEE, CE, OSH	LEE, CE, OSH
Boats	Dugout canoes	Dugout canoes, fiber glass skiffs with outboard motors, shrimp trawlers	Fiber glass skiffs, shrimp trawlers
Nets	Throw nets, gillnets, seine nets, cast nets	Throw nets, Intensification of gill-nets, seine nets and cast nets. Stationary tidal nets placed across the estuaries.	Throw nets, gillnets and seine nets and cast nets. Stationary tidal nets across estuaries.
Hook and line	Present	Present	Present
Traps	Wooden tapo, Shrimp trap	Wooden tapo, introduction of “concrete tapos,” decrease of shrimp traps, fish and lobster traps ^c	Wooden tapos, concrete tapos, shrimp traps rare or unknown, fish and lobster traps.
Poisons	Ava seeds	Ava seeds	Cyanide, Ava seeds
Other	White handkerchief tied to a rock which evolved into a large wooden fish both used as bait to harpoonfish.	Harpoons, large wooden fish used as bait, Early use of pork meal ^d	Pork meal use intensifies.

Note. Habitat: lagoon-estuarine ecosystem (LEE), Coastal Ecosystem, (CE), Coastal Deep Water Ecosystem (CDWE), Offshore (OSH). Nets: throw net (atarraya), gillnets and seines (chinchorros), cast net (suripera). (1) Beals, 1932; (2) Edwards, 1969; (3) Meighan, 1969; (4) Mountjoy, 1969, 1970; (5) La Mota y Escobar, 1602–1605, reprinted 1940; (6) Lázaro de Arregui, 1621, reprinted 1946; (7) Escudero & Hernández, 1849, reprinted 1997; (8) Cumbaa, 1973; (9) McGoodwin, 1973, 1980; (10) Wing, 1969; (11) Díaz & Iturbide, 1985; (12) García-Carmona, 2002; (13) Beltrán & Retamoza, 2003; (14) Chapa-Saldaña, 2007; (15) Fisher interviewed at San Blas.

^aTraps: shrimp trap cylindrical wicker trap with a narrow mouth on one end.

^bFish and lobster traps cylindrical or rectangular made of wood or metal.

^cPoisons: ava seeds from *Hurapolyandra* which contains diterpene an organic compound that can be used as a piscicide.

^dOther: pork meal commercially available pork feeds. Sources given below time period.

Table 4. Quotes Showing Decreased Fishery Resource Abundance Over Time.

Year	Quote	Site
1621	In the coast of New Galicia mullets, snooks, snappers, shrimp, oyster and sleepers are very common. There are many turtles huge in size, and many genera of fish, swordfish and whales. In the river mouths there are plenty caimans and alligators. In the islands near the coast there are abundant sea lions (1).	NG
1849	The existence of immense uncultivated lands, dense forests, high mounts, and a great number of mighty rivers, makes the hunting, fishing, livestock and agricultural production in Sonora and Sinaloa very abundant (2).	NG
1935	In "El Conchal" estuary there were mullets, snooks, snappers, sea turtles, many oysters, even sharks and everything has been spoiled. Who spoiled everything? The government (3).	SB
1960	In the plaza large quantities of shrimp were sundried, today you can find shrimp only in the aquaculture farms, besides today what is spoiling everything in the environment and in the fisheries? The shrimp farms (4).	SB
1968	Because of overexploitation the government had placed a general moratorium on harvesting oysters shortly before these, they were all lost in the flood of 1968 (5).	MN
1980	A mangrove branch would fall into the water, and you could see large amounts of snappers, snooks and sea basses. Today nothing, at all, of that is over (6).	MN
1998	We are very poor here. The economic crisis is hitting us so hard that there are times in which we have nothing to eat. The fishing is gone and the land is no longer productive. Both men and women need to work for income (female agricultural wage worker) (7).	SS
2011	Without purina (pork meal) you cannot catch shrimp, is a necessity nowadays (8).	MN

Note: Sites: NG (New Galicia) Spanish colonial administrative region presently comprising the states of Jalisco, Nayarit and Southern Sinaloa; SB (San Blas), MN (Marismas Nacionales) includes southern Sinaloa and northern Nayarit; SS (Southern Sinaloa). Sources given next to quote.

(1) Lázaro de Arregui, 1621, reprinted 1946; Escudero & Hernández, 1849 reprinted 1997; (3) Fisher interviewed at San Blas (91 years old); (4) Women fisher interviewed at San Blas (85 years old); (5) McGoodwin, 1973; (6) Fisher interviewed at Boca de Camichín (age mid 40's); (7) Cruz-Torres, 2001; (8) Fisher interviewed at Marismas Nacionales.

as a beautiful vision, recording the diversity of fauna the ocean harbors: oysters, shrimp, and fish such as mojarras (Gerreidae), mullets (Mugilidae), pompanos (Carangidae), sea basses (Serranidae), snooks (Centropomidae), snappers (Lutjanidae), rays (probably Myliobatidae, Rhynobatidae), and sharks (probably Carcharhinidae, Sphyrnidae; Appendix 2). Abundant catches could fail if large sharks and crocodiles were caught behind the weir. These would break the structure with their caudal fins and liberate the catch. Along San Blas coasts, sea turtles, turtle meat, and eggs were consumed and highly prized by natives (Lázaro de Arregui, 1621 [1946]).

Several natural history expeditions took place during the 18th century, including the Botanical expedition to the New Spain (1787–1791), which explored the coastal area of New Galicia. The detailed descriptions of fauna from this expedition gives evidence of Marismas' boundless resources (Mociño, Sessé, Echeverría, & Dios, 2010a, 2010b). San Blas estuaries were highly navigable with open mouths connecting to the Pacific Ocean and abundant with fish (AGI, 1786; Bernabéu, 1994).

Mexico's Independent Period (1810–1909)

The 19th century brought lingering conflicts to Marismas related to the movement toward independence (1810–1821), and the American (1846–1848) and French invasions (1864–1867) to the port of Mazatlán (Buelna, 1877). Although Mazatlán is north of Marismas, the social events at that time impacted Marismas inshore fisheries due to newcomers interested in fisheries commercialization arriving with the expanding trade in Mazatlán. This was motivated by new policies that declared fisheries open access in 1811 (Departamento de la Estadística Nacional, 1928). Mestizos also settled near the coastal plain, primarily producing smoked oysters and salted shrimp for trade to central Mexico (McGoodwin, 1979).

Fisheries in the mid-19th century were bountiful, with immense oyster banks and abundant shrimp (Escudero & Hernández, 1997). Shrimp were caught using fixed structures called "tapos," constructed wooden piles placed at the sea bottom across estuary channels. In between these tapos was a woven mat of mangrove branches creating a barrier. While this allowed water to pass, post-larval and juvenile shrimp, which feed in the lagoons and estuaries, were held back (Schafer, 1971).

In late 19th century, Asian traders discovered the abundant shrimp and oysters in Marismas' wetlands, and subsequently initiated oversea commercialization of seafood to the United States and Japan (McGoodwin, 1979). This foreign exploitation was carried out by small privately owned companies with government permits enabling access to a few, very productive, tapos. However, these permits were nullified after the revolution in 1911. While sufficient data to determine if shrimp were overexploited during this time is lacking, McGoodwin (1987) suggests this was unlikely, given that both the operating companies and local populations were small. Indeed, Marismas coasts were portrayed as desolated (Departamento de la Estadística Nacional, 1928; Figure 2(a)).

The population of San Blas had been declining since 1822, as the port of Mazatlán gained importance. San Blas estuaries harbored plentiful fish, oysters, and shellfish, and the coastal area had abundant pearls and large sharks and rays (Escudero & Hernández, 1997). By 1872, Mexico established a tax system for foreign fleets fishing offshore. But, open access continued for inshore fisheries (Buelna, 1877).

Contemporary Mexico

Period 1910 to 1949. By the early 20th century, cultivation of tobacco became a main economic activity of Marismas coastal ejidos (Mackinlay, 1998). Ejidos are collectively owned land, established throughout the 1930s by Mexico's agrarian revolution (Yetman, 2000). For inshore fisheries, the post-revolutionary reforms (1911–1913) declared inshore shrimp an open access resource for subsistence fishing (Secretaría de Pesca, 1991).

By 1930s, the wetlands of Marismas were decreed a national patrimony. The government bought the few remaining private fishing companies and established inshore fishing cooperatives under the federal law "Ley Federal de Cooperativas" (Diario Oficial de la Federación, 1933). This aimed to improve and protect the welfare of fishers by establishing exclusive exploitation of reserved species: shrimp, oysters, grouper, cabrilla, totoaba, abalone, lobster, and sea turtles (Covantes-Rodríguez & Beraud-Lozano, 2011; Márquez, 1996).

Early fishing cooperatives accepted everyone who was willing to join and soon accomplished the government target of increasing food production and extracting income from shrimp export. Meanwhile, free fishers practiced subsistence fishing and were not enrolled in cooperatives. They nonetheless coexisted harmoniously with the cooperatives, mainly because fisheries were then perceived as inexhaustible (McGoodwin, 1980). This perception was due to the presence of numerous corvinas (Sciaenidae), groupers (Epinephelidae, Serranidae), jacks (Carangidae), snappers (Lutjanidae), and

snooks (Centropomidae; Wing, 1969; Table 4). In Teacapán, a prosperous shark fishery grew in response to the demand for shark liver oil during World War II (McGoodwin, 1973).

By the late 1940s, inshore fishing cooperatives were facing conflicts since they evolved in a strongly centralized environment, where the commercialization of their products strongly depended on the government's packing plants. In addition, throughout the 1940s, political-economic bossing afflicted Mexico's collective systems (which included fishing cooperatives) and for inshore fisheries, this led to large shrimp smuggling throughout Marismas (McGoodwin, 1987). Mexico began fisheries exploitation in offshore waters, in the absence of the Allies' fleets during and after World War II, and created offshore shrimp-fishing cooperatives (Covantes-Rodríguez & Beraud-Lozano, 2011).

Period 1950 to 1980. Monocultures flourished in Sinaloa and Nayarit (1940–1970). Rural peasants worked for meager wages in low-grade agricultural fields and explored fishing for subsistence and extra income (Cruz-Torres, 2001), on grounds that were exclusive for cooperatives. This practice induced significant conflicts (McGoodwin, 1987), that intensified when the government relocated inland rural peasants to coastal areas (1952–1958) in response to Mexico's agricultural crisis (Secretaría de Pesca, 1991). Meanwhile, Mexico's Pacific offshore fleet expanded from 50 to 500 trawlers from 1949 to 1955, and trawlers fished near Marismas coastal lagoons. This activity was suggested as a threat for the further reduction of finfish populations (Covantes-Rodríguez & Beraud-Lozano, 2011; Edwards, 1978).

The 1950s were characterized by a race to catch finfish (McGoodwin, 1973), aided by new fishing technologies including outboard motors, fiberglass skiffs, and nylon nets (e.g., gillnets), increasing the feasibility of catching large individuals (Table 3). Consequently, higher trophic level (TL) finfish (snooks, groupers, and snappers) were decimated, while the shark fishery revived in Teacapán and newly paved roads aided shark product commercialization (McGoodwin, 1980). By early 1960s, inshore fishing cooperatives faced reduced shrimp production and fisher overcrowding. Exacerbating this issue, severe floods of late 1960s and agricultural runoff containing pesticides decimated many oyster banks of Sinaloa (Departamento de Pesca, 1978).

The productive estuaries of San Blas in the 1960s had bountiful fisheries, including large populations of olive ridley sea turtles (*Lepidochelys olivacea*), of which hundreds were killed weekly in San Blas throughout 1960s to 1970s, quickly exhausting local populations (Mountjoy, 1974).

Early fisheries research advised increasing fishing effort in Marismas, dredging the silted estuaries, and opening an artificial channel to boost flow within the lagoon (Chapa-Saldaña, 1966). Consequently, the Canal

de Cuautla opened in 1975 and connected the Agua Brava lagoon-estuarine system to the Pacific Ocean (Flores-Verdugo et al., 1997).

Meanwhile offshore cooperatives increased shrimp exports, and accelerated fishing effort reduced shrimp landings in the late 1960s (Snyder-Onn & Brusca, 1975). To assure future production, a shrimp-fishing ban was established in the summer when shrimp larvae migrate from the sea into the lagoons. The offshore cooperatives could reduce the ban (June–September) depending on catch from the previous year, but this was inaccessible for the inshore cooperatives ban (April–August). In combination with government lack of support toward inshore fishing cooperatives, this created an ever-present conflict between the offshore and inshore sectors. By the 1980s, Mexico's economic crisis forced the country to join international lending plans in exchange for establishing market-oriented reforms (Vasquez, 1996). Then, the offshore shrimp cooperatives were debt-ridden. The country reshaped the fisheries law (Ley de Pesca) to privatize offshore shrimp, but these changes negatively affected the long-term rights of inshore fishers (Vásquez-León, 1994).

Period 1981 to present. Changes to Mexico's fisheries law throughout the 1980s and 1990s privileged the growing private offshore shrimp industry and aquaculture shrimp farms. New reforms switched the inshore cooperatives to a fishing permit system and reduced their historical fishing area from 10 to 5 miles offshore. Proliferation of individuals without fishing tradition was facilitated by ensuing government turmoil (Diario Oficial de la Federación, 1997; Vásquez-León, 1994), exploiting resources heavily, and using more damaging gear than traditional users (Vásquez-León & McGuire, 1994).

The increased fishing effort was additionally maintained by organized rule-breaking systems (e.g., the shrimp black market), driven by the subsistence need of the fisher's population (Vásquez-León & McGuire, 1994). Conflicts also arose in inshore fishing grounds historically used by cooperatives because of the withdrawal of shrimp post-larvae by the shrimp aquaculture farms (Chapa-Saldaña, 2007). These became popular with the advancement of fisheries privatization (Berlanga-Robles, Ruiz-Luna, Bocco, & Vekerdy, 2011). The later events at Marismas exemplify how the country transitioned toward the "commodification of nature" (see Carothers & Chambers, 2012; Dhandapani, 2015; Washington, 2012). This was driven by the neoliberal capitalistic politics the Mexican government strongly embraced since the 1980s. For Marismas, shrimp fisheries and water resources (used for intensive agriculture in Sonora and Sinaloa) were a commodity with a historic importance given their substantial economic revenues. The later placed these resources at the center of Mexico's early privatization policies.

Throughout this period, increasing fishing effort in San Blás decreased landings of primary species (snappers, groupers, and snooks), while catches of secondary species (sierra, small sharks, sea catfish, mullet, and mojarra) increased and gained widespread consumer acceptance (Robles-García, 1987). Early fisheries data are insufficient to plot trajectories of fishery resources, but field surveys results show that 80% of fishers acknowledged a reduction in fish diversity, size, and catches over the last decades (Figure 2(a)). Fishers report fish catches have decreased over 50% since their initial year of fishing (Figure 2(c) to (d)). When compared with the types of fish (families) consumed in the past, the diversity of resources has decreased substantially (Figure 4, Appendices 1 and 2). For example, the higher TL fish (groupers TL 4, snappers TL 4.1, and snooks TL 3.8) in Marismas catches are now substituted with landings of fish of lesser value or lower TL (sea catfish TL 3.6, mullets TL 2.1, mojarras TL 3.2, and sierras TL 4.4).

Marismas contemporary fishery production is primarily from shrimp (77% of total landings). Although landings from 2001 to 2009 remained steady (mean 2,934 tons, *SD* 943 tons), fishers report less catch than in previous decades (Figure 2(b) to (d)). Moreover, field surveys report that shrimp fishing is based on the illegal use of pork meal to aggregate individuals and on prohibited nets of small mesh size (Rubio-Cisneros, Aburto-Oropeza, & Ezcurra, 2012; Table 4; Figure 5). Fishing shrimp with pork meal illustrates how the high profitability of the shrimp fishery (US \$5.7 million per year) promotes the use of unsustainable fishing practices to extract more than what the system can provide. It also demonstrates that Marismas historical productivity is decreasing, and raises questions of the long-term profitability of the shrimp fishery and the wetland's health (Appendix 4).

Currently no data exists regarding environmental damage caused by the use of pork meal, but runoff from agriculture and shrimp farms has already affected the ecology of the region (Blais, 2003; Figure 5). Shrimp farm infrastructure (channels, roads) also fragmented and disturbed ecological processes of Marismas wetlands (Berlanga-Robles & Ruiz-Luna, 2002, 2007; Páez-Osuna, Guerrero-Galvan, & Ruiz-Fernandez, 1999). Furthermore, faulty planning of the Canal de Cuautla increased the inlet's width from 30 m to 2 km wide through erosion. Consequently, the salinity, water flow, and inundation patterns have changed near the channel. As such, deforestation of mangroves and modification of fauna diversity impacted the well-being of fishers (Berlanga-Robles & Ruiz-Luna, 2002, 2007; Hernández-Guzmán, Ruiz-Luna, & Berlanga-Robles, 2008; Kovacs, 2000; Páez-Osuna et al., 1999; Appendix 5). Furthermore, dams and agricultural irrigation near Marismas reduced freshwater input yet continued estuarine sedimentation

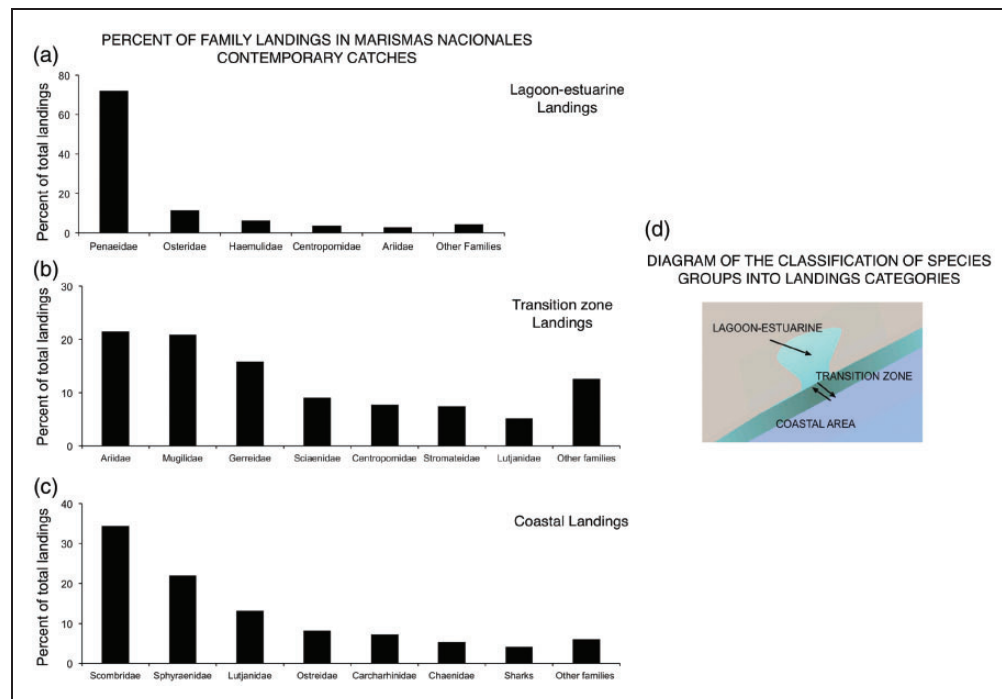


Figure 4. Percent of fisheries landings at Marismas Nacionales from 2001 to 2009 for families in the three different fishery resource categories: (a) Lagoon-estuarine (b) transition zone and (c) coastal. See Appendix I for landings values. (d) Spatial description of the different habitats used for the species groups classification.

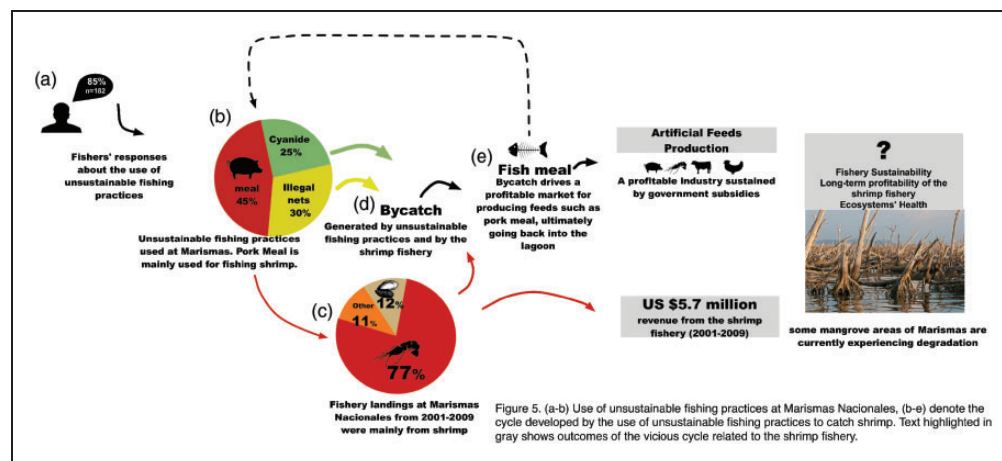


Figure 5. (a-b) Use of unsustainable fishing practices at Marismas Nacionales, (b-e) denote the cycle developed by the use of unsustainable fishing practices to catch shrimp. Text highlighted in gray shows outcomes of the vicious cycle related to the shrimp fishery.

(Hernández-Guzmán et al., 2008). Finally, fishers' responses to surveys revealed a litany of problems associated to long-term silting which has historically shattered productive fishing grounds.

Discussion

Pre-European societies at Marismas collected massive quantities of shellfish. Although data are scant,

overexploitation of shellfish is suggested during the period of land abandonment in Marismas ~1300 A.D., a time that is also associated with changes in geomorphological processes (Shenkel, 1971). Archaeologists suggest that ecological outcomes of ancient nearshore fishing could mirror contemporary events of coastal exploitation (Torben & Erlandson, 2008), where some ancient societies were "fishing down the food web" (Pauly, Christensen, Dalsgaard, Froese, & Torres, 1998). For example, jacks

and tunas were abundant in the Late Formative archaeological records in the state of Guerrero and their remains decrease in recent archaeological periods (Torben et al., 2008); while others were “fishing up the food web” (Torben & Erlandson, 2008). For example, tunas and sharks are documented only in more recent archaeological records (~1,500 years ago) at the Santa Barbara Channel, when plank canoes and toggled harpoons were introduced (Torben et al., 2008). Thus, negative changes in the abundance of shellfish populations in Marismas and probable modifications of inshore environments occurred early in history, before modern inshore fisheries coherent with patterns in other tropical latitudes (Cramer et al., 2012; Hardt, 2009; McClenachan, 2009).

Cultural context also matters when determining fishing pressure (Cinner, Marnane, & McClanahan, 2005). Jamaican finfish populations had an ancestral reprieve from harvesting during the Spanish occupation due to change in consumer preference to imported salted fish or beef (Hardt, 2009). Similarly, in Marismas, Spaniards preferred beef rather than fish, and the small coastal populations were only somewhat using marine resources (AGI, 1632, 1792), thus low fishing pressure existed for over three centuries.

The use of interdisciplinary data to study long-term coastal exploitation can also reveal how brief periods of accelerated fishing, coupled with changing population densities and varied fishing technologies, can reshape food webs (Hardt, 2009; Márquez, 1996; McClenachan et al., 2012). For example, fishing in the last 50 years reduced the mean size of “trophy” reef fish of recreational fishers in the Florida Keys from 19.9 to 2.3 kg (McClenachan, 2009). For Marismas, “fishing down the food web” in mid-20th century decimated higher TL fish and sea turtles like other nearshore areas around the Gulf of California (Sala et al., 2004; Torben et al., 2008). Fishing down the food web was driven by an increasing coastal population, changes in fishing technologies, and the global demand for shrimp consumption (Liedo et al., 2007; McGoodwin, 1987; Figure 3(c)).

Toward a Marine Protected Area in Marismas Nacionales

Our findings can help managers define recovery times for fish or shellfish populations and guide a marine protected area scheme for Marismas. This approach is timely given the failure of authorities to understand the importance of inshore fisheries for long-term sustainability in their exclusive focus on offshore fisheries (Vásquez-León, 1994). In other coastal areas of México, such as the Gulf of California, working examples of Marine Protected Areas (MPAs) exist. One is Loreto Bay National Park, where fishing is allowed and the no-take area is less than 1% of the park (Rife et al., 2013).

The partial protection of this marine park has achieved limited recovery of reef fish populations, despite being protected for 15 years. However, ecosystem conditions have not further deteriorated since the park designation. Contrastingly, Cabo Pulmo National Park is another successful MPA, created in 1995, and is a complete commercial no-take area, made possible by the widespread support from the community. By 2009, total fish biomass in Cabo Pulmo increased by 463%, the largest recovery of any marine reserve worldwide (Aburto et al., 2011).

For Marismas, the fishers' ideas reported in our surveys suggest that the integration of bottom-up governance could help to reduce fishing effort and lead to a more stable social situation in the region, potentially paving way for the implementations of an MPA. For example, our interviews revealed awareness regarding the level of environmental degradation and adverse conditions of small-scale fisheries (e.g., increasing fishing effort, the environmental damage caused by unsustainable fishing gear). Some fishers were proactive about acquiring more sustainable options for their livelihoods. Several wanted to create artificial reefs, believing these would enhance fish populations. Others wanted to develop ecotourism enterprises and sustainable fish farms. Ironically, these intentions lack government support, and economic incentives for fishing continue in current fisheries policies. Studies in other fishing towns of Northwest Mexico suggest fishing effort can be ameliorated if the government recognizes fishing communities as key stakeholders and integrates them into policy design (Basurto et al., 2012; Cinti, Shaw, Cudney-Bueno, & Rojo, 2010; Cinti, Shaw, & Torre, 2010; Moreno-Báez, Orr, Cudney-Bueno, & Shaw, 2010). However, to develop an effective MPA for Marismas, this would need strong community leadership and effective enforcement, as exemplified by Cabo Pulmo's community. The later will be a challenge to Marismas, as the community maintains persistent problems with fishing enforcement and the strong commodification of fishery resources mainly given by the high profitability of shrimp sustains the continuation of legal and illegal fishing. Additionally, the current top-down structure in Mexico's fisheries limits the future sustainability of a MPA for Marismas coastal wetlands. Although the latest fisheries law enacted in 2007 *Ley General de Pesca y Acuacultura Sustentables* aimed to introduce fisheries decentralization, Mexico's inshore fisheries are still under the permit system, which is proven ineffective in reducing overfishing (Cinti et al., 2010; Cinti, Shaw, Cudney-Bueno, et al., 2010; Cisneros-Montemayor, Cisneros-Mata, Harper, & Pauly, 2013).

Sociocultural Traits of Marismas Nacionales

Sociocultural traits of fisheries are recently acknowledged in conservation planning (Cinner & Aswani, 2007;

Cochrane, Andrew, & Parma, 2011). These can enhance “social memory,” which, in turn, influences social-ecological resilience. Social memory is obtained through the diversity of individuals and institutions within a community that draw on reservoirs of practices, knowledge, and values (Adger, Hughes, Folke, Carpenter, & Rockström, 2005). Our results hint at a loss of social memory throughout the history of Marismas. First, the natives were exterminated and their fishing traditions became a marginal activity, as perceived by the Spaniards. Much later, the organization of inshore fishing cooperatives built up social cooperation and a commitment toward fisheries. However, ignorance of sociocultural values of fishing communities arose when the fishing cooperatives’ federations were dismantled and the reserved species rights ended, along with any appreciation of a social perspective for fisheries exploitation. Together with the influx of many new fishers, the fishing communities’ social memory unraveled, and a cascade of illegal fishing behaviors prevailed (Figure 5).

Marismas fisheries exemplify Malthusian overfishing model where inshore fisheries have proliferated, driven by population growth in coastal areas coupled with governmental policies, forcing coastal inhabitants to fish more intensely and destructively for subsistence (Pauly, 2006). Consequently, Marismas’ ecosystem evolved into a state where there is a reduced food web, sustained mainly by the shrimp fishery, caught with unsustainable practices.

The previous devolving processes are coupled to ineffective government responses to documented ecosystem change. For example, the overexploitation and further collapse of oyster banks in eastern North America (Kirby, 2004); and Jamaica’s fishing on the outer reefs, preventing the recruitment of fish from these regions to aid in the recovery of near shore reefs (Hardt, 2009). For Marismas, the increasing fishing effort is mainly a

consequence of México’s policies toward the commodification of fisheries resources which largely enhanced fisheries development. The later magnified the ongoing inshore environmental degradation which was coupled to social conflict (Liedo et al., 2007). This sociopolitical pattern related to socioenvironmental issues associated to the commodification of nature occurred in many fishing towns of Latin America (Defeo & Castilla, 2012) and elsewhere throughout the late 20th century (e.g., fisheries privatization; Carothers & Chambers, 2012; Cambodia’s dispossession of freshwater fisheries; Sneddon, 2007).

Implications for Conservation

Marismas is a hotspot of ecosystem services (e.g., biodiversity, fisheries, carbon sequestration) provided at different temporal and spatial scales (Rubio-Cisneros et al., 2014, 2016). Our results can assist managers in developing a robust picture of the wetland and can aid in creating initiatives that could modify current fisheries policies to be more inclusive of resource users themselves (e.g., fishers’ traditional knowledge could be applied for the conservation of shrimp, finfish and oyster habitats). Although Mexico is internationally active in conservation matters, the destruction of coastal wetlands continues silently on local scales until the issue becomes international news (Vargas, 2016). As such, interdisciplinary baseline studies are needed at Marismas, these can help identify socioecological issues that need conservation priority. These studies can also help to understand how to prevent the further degradation of coastal ecosystem services that Marismas has historically provided to humans. Finally, this study can help managers in other countries where humans are facing conservation challenges related to depleted coastal food webs and information of wetlands exploitation is limited.

Appendix

Appendix I. Total Fishery Landings From 2001 to 2009 at Marismas Nacionales.

	Family	Common name	Common name (Spanish)	Genus	Sum of Landings kg (2001–2009)
Lagoon-estuarine fishery resources	Penaeidae	estuarine shrimp	camaron de estero	<i>Litopenaeus</i>	26,605,071
		shrimp	camaron	<i>Litopenaeus</i>	3,082,130
		green shrimp	camaron verde	<i>Nd</i>	1,783
	Ostreidae	pleasure oyster	ostion de placer	<i>Crassostrea</i> , <i>Saccostrea</i>	4,679,621
	Haemulidae	grunt	burro	<i>Haemulon</i> / <i>Anisotrmus</i>	2,546,15

(continued)

Appendix I. Continued

	Family	Common name	Common name (Spanish)	Genus	Sum of Landings kg (2001–2009)		
Transition zone Fishery Resources	Centropomidae	snook	mojarron	<i>Anisotremus</i>	280		
			ronco	<i>Haemulon</i>	19,093		
			mojarra prieta	<i>Haemulon</i>			
			constantino	<i>Centropomus</i>	1,435,915		
			paleta	<i>Centropomus</i>	66,527		
	Ariidae	sea catfish	bandera	<i>Bagre</i>	1,109,131		
	Sciaenidae	croaker	berrugata	<i>Menticirrhus</i>	423,357		
			boca dulce	<i>Menticirrhus</i>	565		
	Tetradontidae	pufferfish	botete	<i>Arothron, Canthigaster, Sphoeroides</i>	422,306		
	Gerreidae	mojarra	mojarra china	<i>Diapterus, Eugerres, Gerres</i>	192,709		
			mojarra blanca	<i>Eucinostomu, Gerres</i>	126,648		
			mojarra aleta amarilla	<i>Diapterus</i>	40,554		
			mojarra plateada	<i>Eucinostomus, Diapterus, Gerres</i>	21,437		
	Palaemonidae	prawn	mojarra pinta	<i>nd</i>	350		
			moya	<i>Macrobrachium</i>	372,312		
			Arcidae	mangrove cockle	almeja pata de mula	<i>Anadara</i>	127,352
					macabi	<i>Albula, Elops</i>	23,620
	Portunidae	blue crab	jaiba	<i>Callinectes</i>	1,464		
			Total landings		41,298,375		
	Transition zone Fishery Resources	Ariidae	sea catfish	Chihuil	<i>Bagre, notarius</i>	4,652,435	
		Mugilidae	mullet	lisa	<i>Mugil</i>	1,821,070	
				lisa macho	<i>Mugil</i>	533,243	
				liseta	<i>Mugil</i>	2,178,163	
		Gerreidae	mojarra	mojarra	<i>Eucinostomus, Diapterus, Gerres</i>	3,400,776	
				mojarra malacapa	<i>Eugerres</i>	16	
				mojarra mueluda	<i>Calamus</i>	50	
				mojarra piedrera	<i>nd</i>	2,290	
		Sciaenidae	corvina	corvina	<i>Cynoscion, Bairdiella</i>	1,358,218	
				corvina graniza	<i>Cynoscion</i>	200	
			croaker	chano	<i>Micropogonias, Umbrina, Menticirrhus</i>	543,224	
		Centropomidae	snook	raton	<i>Menticirrhus</i>	59,816	
				robalo	<i>Centropomus</i>	1,685,873	
				chabelita	<i>Peprilus</i>	161,3305	
Lutjanidae		mexican barred snapper	pargo coconaco	<i>Hoplopagrus</i>	83,859		
			snapper	pargo	<i>Lutjanus</i>	1,017,265	
		spotted rose snapper	pargo lunajero	<i>Lutjanus</i>	8,680		
Triakidae		hound shark	cazon	<i>Mustelus</i>	1,004,990		
Dasyatidae		ray	mantarraya	<i>Dasyatis, Myliobatis, Gymnura, Aetobatus</i>	714,843		
Carangidae		jacks	chile	<i>nd</i>	60,411		
			jurel	<i>Caranx</i>	17,576		
			monda	<i>Oligoplites, Chloroscombrus, Hemicaranx,</i>	3,624		

(continued)

Appendix I. Continued

Family	Common name	Common name (Spanish)	Genus	Sum of Landings kg (2001–2009)
		palometa	<i>Oligoplites, Hemicaranx, Gnathanodon</i>	198,184
		pampano	<i>Caranx, Trachinotus</i>	132,744
Haemulidae	grunt	bacoco	<i>Anisotremus, Haemulon</i>	129,330
		corcovado	<i>Orthopristis, Haemulopsis</i>	50
		roncacho	<i>Haemulopsis, Microlepidotus</i>	58,724
Pinnidae	scallop	callo de hacha	<i>Atrina, Pinna</i>	132,547
Osteridae	oyster	ostion	<i>Crassostrea, Saccostrea, Striostrea</i>	122,572
Serranidae	grouper	cabrilla	<i>Mycteroperca, Epinephelus, Paralabrax</i>	2,237
		mero	<i>Epinephelus, Mycteroperca</i>	60,799
Hemiramphidae	needle fishes	pajarito	<i>Hemiramphus, Hyporhamphus</i>	33,037
Myliobatidae, Dasyatidae, Gymnuridae	ray	raya	<i>Myliobatus, Mobula, Rhinoptera, Dasyatis</i>	29,363
Bivalvia	clam	almeja	<i>nd</i>	13,500
Paralichthyidae	flatfish	lenguado	<i>Paralichthys, Bothus</i>	9,379
Nemastistiidae	rooster fish	pez gallo	<i>Nematistius</i>	2,789
Kyphosidae	chub	chopa	<i>Kyphosus, Girella, Hermosilla, Sclator</i>	550
Penaeidae	blue shrimp	camaron azul	<i>Litopenaeus</i>	76
	shrimp caught offshore	camaron de alta mar	<i>Litopenaeus, Farfantepenaeus</i>	487
Tetradontidae	pufferfish	tambor	<i>Sphoeroides</i>	577
Rhinobatidae	guitar fish	pez guitarra	<i>Rhinobatos, Zapteryx</i>	92
			Total Landings	21,686,964
Coastal Fishery Resources	Scombridae	sierra	<i>Scomberomorus</i>	2,836,500
		barrilete	<i>Katsuwonus sp.</i>	83,476
	bonito	bonito	<i>Sarda, Auxis, Euthynnus</i>	5,159
		atun aleta amarilla	<i>Thunnus</i>	3,680
		atun aleta azul	<i>Thunnus</i>	80
Sphyrnidae	barracuda	picuda	<i>Sphyrna</i>	1,870,957
Lutjanidae	red snapper	guachinango	<i>Lutjanus</i>	1,089,384
	snapper	guachito	<i>Lutjanus</i>	30,792
		pargo joselillo	<i>Lutjanus</i>	3,211
		flamenco	<i>Lutjanus, Hoplopargus</i>	709
Osteridae	rock oyster	ostion de roca	<i>Crassostrea, Saccostrea, Striostrea</i>	697,566
	requiem sharks	tiburón toro	<i>Carcharhinus leucas</i>	513,710
		tiburón volador	<i>Carcharhinus limbatus</i>	96,130
		tiburón tigre	<i>Galeocerdo cuvier</i>	35
Chaenidae	milkfish	sabalo	<i>Chanos</i>	162,332
		sabalote	<i>Chanos</i>	289,840

(continued)

Appendix 1. Continued

Family	Common name	Common name (Spanish)	Genus	Sum of Landings kg (2001–2009)
Diverse shark families Alopiidae, Carcharhinidae, Sphyrnidae, and other	Shark	Tiburón	<i>Nd</i>	351,937
Myliobatidae	ray	gavilán	<i>Rhinoptera</i> , <i>Myliobatis</i> , <i>Aetobatus</i>	5,010
		manta	<i>Myliobatus</i> , <i>Mobula</i> , <i>Rhinoptera</i> , <i>Dasyatis</i>	98,192
Ariidae	sea catfish	condor	<i>Bagre</i>	75,356
Coriphaenidae	dolphinfish	dorado	<i>Coryphaena</i>	64,950
Serranidae	grouper	baqueta	<i>Epinephelus</i> , <i>Hyporthodus</i>	54,081
		gallina	<i>Epinephelus</i>	1,027
		cardenal	<i>Paranthias</i>	1,016
		gallineta	<i>Epinephelus</i>	25
		verdillo	<i>Paralabrax</i>	550
Sphyrnidae	hammerhead shark	tiburón martillo	<i>Sphyrna</i>	50,996
Balistidae	triggerfish	bota	<i>Pseudobalistes</i> , <i>Balistes</i> , <i>Sufflamen</i>	35,665
		cochi	<i>Pseudobalistes</i> , <i>Balistes</i> , <i>Sufflamen</i>	17,885
Carangidae	jacks	caballo	<i>Selene</i> , <i>Caranx</i>	1,918
		cocinero	<i>Caranx</i> , <i>Carangoides</i> , <i>Hemicaranx</i>	450
		indio	<i>Paranthias</i>	290
		ojotón	<i>Caranx</i> , <i>Trachurus</i> , <i>Decapterus</i> , <i>Selar</i>	1,371
		medregal	<i>Selar</i> , <i>Selene</i> , <i>Seriola</i>	31,220
Triakidae	hound shark	tiburón tripa	<i>Mustelus</i>	21,865
Squatinae	angel shark	tiburón angelito	<i>Squatina</i>	16,455
Ophidiidae	cusk eel	lengua	<i>Brotula</i>	8,598
Istiophoridae	billfish	marlin	<i>Makira</i> , <i>Tetrapturus</i> , <i>Kajikia</i>	100
		pez vela		7,600
Palinuridae	lobster	langosta	<i>Panulirus</i>	5,960
Scaridae	parrotfish	loro	<i>Scarus</i> , <i>Nicholsina</i>	193
Haemulidae		perico	<i>Scarus</i>	3,126
		rasposa	<i>Haemulon</i>	2,433
Malacanthidae	tilefish	conejo	<i>Caulolatilus</i>	960
		pierna	<i>Caulolatilus</i>	135
Ginglymostomatidae	nurse shark	tiburón gata	<i>Ginglymostoma</i>	371
Syngnathidae	pipefish	culebra	<i>Microphis</i>	533
Ephippidae	spadefishes, batfishes and scats	mona	<i>Chaetodipterus</i> , <i>Parapsettus</i>	300
Labridae	wrass	vieja	<i>Bodianus</i>	119
Muraenidae	morey eels	morena	<i>Muraena</i> , <i>Gymnothorax</i> , <i>Echidna</i>	125
Total landings				8,544,373

Note. The different landings categories (lagoon-estuarine, transition zone, and coastal) are shown in the first column. Values were obtained from five local fisheries offices along Marismas Nacionales in the municipalities of Escuinapa, Tecuala, Tuxpan, Santiago Ixcuintla, and San Blas. Data were recorded by the Mexican National Commission of Fisheries and Aquaculture (CONAPESCA).

Appendix 2. Available Information Related to Main Food Items in Marismas Nacionales for Each Time Period.

Period: Pre-Columbian, 7000 B.C.–2500 B.C. (Archaic)

Shellfish

Family	Genus/Species
Arcidae	<i>Anadara</i> spp. <i>Anadara grandis</i> <i>Anadara tuberculosa</i>
Carditidae	<i>Cardita laticostata</i>
Melongenidae	<i>Melongena patula</i>
Muricidae	<i>Hexaplex brassica</i> <i>Muricanthus nigrinus</i>
Osteridae	<i>Ostrea corteziensis</i>
Pectinidae	<i>Aequipecten circularis</i>
Veneridae	<i>Anomalocardia subrugosa</i> <i>Chione gnidia</i> <i>Chione undatella</i> <i>Tivela byronesis</i>

Appendix 2, continued. Pre-Columbian, 2500 B.C.–900 B.C. (Pre-Classic); Pre-Classic period information is available only for San Blas; the northern area of Marismas Nacionales was experiencing episodes of land abandonment.

Shellfish		Fish		Crustaceans		Tetrapods	
Family	Genus/species	Family	Genus/species	Family	Genus/species	Family	Genus/species
Carditidae	<i>Cardita laticostata</i>	Ariidae	Aridae spp.	Menippidae	<i>Menippe</i> sp.	Cheloniidae	<i>Caretta caretta</i>
Calyptraeidae	<i>Cerpidula onyx</i>				<i>Chelonia mydas</i>		
Pectinidae	<i>Aequipecten circularis</i>						<i>Eretmochelys imbricate</i>
Melongenidae	<i>Melongena patula</i>						<i>Lepidochelys olivacea</i>
Muricidae	<i>Muricanthus nigrinus</i>					Pelecanidae	<i>Pelicanus occidentalis</i>
	<i>Thais biserialis</i>			Sulidae	<i>Sula</i> sp.		
Osteridae	<i>Ostrea iridescens</i>					Ardeidae	<i>Florida caerulea</i>
	<i>Ostrea</i> Aff. <i>Palmula</i>					Cathartidae	unknown genus

Sources for both tables: Shenkel (1971, 1974), Foster and Gorenstein (2000), Mountjoy (1970, 1974), Feldman (1976); Mountjoy and Claassen (2005), Cumbaa (1973).

Appendix 2, continued. Pre-Columbian, 200 A.D.–900/1000 A.D. (Classic).

Shellfish		Fish		Sharks and rays		Tetrapods	
Family	Genus/species	Family	Genus/species	Family	Genus/species	Family	Genus/species
		Ariidae		Charcharhinidae	<i>Galeocerdo cuvieri</i>	Crocodylidae	<i>Crocodylus acutus</i>
Arcidae	<i>Anadara grandis</i>	Clupeidae			<i>Carcharhinus</i> spp.		
		Carangidae	<i>Trachinotus</i> sp.				
Osteridae	<i>Ostrea corteziensis</i>	Centropomidae					
Pectinidae		Elopidae					
Melongenidae		Gerreidae					
Muricidae		Haemulidae	<i>Pomadasys</i> sp.				

(continued)

Appendix 2, continued. Continued

Shellfish		Fish		Sharks and rays		Tetrapods	
Family	Genus/species	Family Ariidae	Genus/ species	Family Charcharhinidae	Genus/species <i>Galeocerdo cuvieri</i>	Family Crocodylidae	Genus/species <i>Crocodilus acutus</i>
		Lutjanidae					
		Mugilidae					
		Sciaenidae					
		Serranidae					
		Sparidae					

Appendix 2, continued. Pre-Columbian 1000 A.D.–Spanish contact (Post-Classic).

Shellfish Family	Genus/species
Arcidae	<i>Anadara grandis</i> <i>Anadara tuberculosa</i>
Melongenidae	<i>Melongena patula</i>
Muricidae	<i>Hexaplex brassica</i> <i>Muricanthus nigritus</i>
Olividae	<i>Agaronia propatula</i>
Osteridae	<i>Ostrea corteziensis</i>
Naticidae	<i>Natica</i> sp.
Turritellidae	<i>Turritella gnostoma</i> <i>Turritella leucostoma</i>
Veneridae	<i>Anomalocardia subrugosa</i> <i>Chione gnidia</i> <i>Tivela byronesis</i>

Sources for both tables: Shenkel, 1971, 1974; Foster & Gorenstein, 2000; Mountjoy, 1970, 1974; Feldman, 1976; Mountjoy & Claassen, 2005; Cumbaa, 1973.

Appendix 2, continued. Spanish Occupation 1523–1810.

Shellfish		Fish		Crustaceans		Sharks and Rays		Tetrapods	
Family	Genus/species	Family	Genus/species	Family	Genus/species	Family	Genus/species	Family	Genus/species
Osteridae	<i>Ostrea</i> spp.	Carangidae	<i>Trachinotus</i> spp.	Penaeidae	<i>Farfantepenaeus</i> spp.	Charcharhinidae	<i>Galeocerdo cuvier</i>	Cheloniidae	<i>Caretta caretta</i>
		Centropomidae	<i>Centropomus</i> spp.	Litopenaeus sp.	<i>Carcharhinus</i> spp.		<i>Chelonia mydas</i>		
		Gerreidae	<i>Eucinostomus</i> spp.		<i>Alopias</i> sp.	<i>Eretmochelys imbricate</i>			
		Lutjanidae	<i>Lutjanus</i> spp.		Sphyrnidae	<i>Sphyrna lewini</i>	<i>Lepidochelys olivacea</i>		
		Mugilidae	<i>Mugil</i> spp.		Dasyatidae	<i>Dasyatis</i> sp.	Crocodylidae	<i>Crocodilus acutus</i>	
		Serranidae	<i>Ephinephelus</i> spp.	Myliobatidae	<i>Myliobatis</i> sp.				
		Xiphiidae	<i>Xiphias</i> sp.			<i>Mobula</i> sp.			
		Eleotridae	<i>Dormitator latifrons</i>	Rhynobatidae	<i>Rhinobatus</i> sp.				

Sources: La Mota y Escobar, 1602–1605, reprinted 1940; Lázaro de Arreguá, 1621.

Appendix 2, Continued. Mexico's Independent Period 1810–1909.

Shellfish		Fish		Crustaceans		Sharks and Rays		Tetrapods	
Family	Genus/species	Family	Genus/species	Family	Genus/species	Family	Genus/species	Family	Genus/species
Osteridae	<i>Ostrea</i> spp.	Centropomidae	<i>Centropomus</i> spp.	Penaeidae	<i>Farfantepenaeus</i> spp.	Charcharhinidae	<i>Galeocerdo cuvier</i>		
		Lutjanidae	<i>Lutjanus</i> spp.		<i>Litopenaeus</i> sp.		<i>Carcharhinus</i> spp.		
		Serranidae	<i>Ephinephelus</i> spp.	Dasyatidae	<i>Dasyatis</i> sp.				
		Sciaenidae	<i>Cynosion</i> spp.		Myliobatidae	<i>Myliobatis</i> sp.			
						Rhynobatidae	<i>Mobula</i> sp.		
							<i>Rhinobatus</i> sp.		

Sources: Buelna, 1877; McGoodwin, 1973, 1979, 1980.

Appendix 2, Continued. Mexico's Contemporary 1910–1949.

Shellfish		Fish		Crustaceans		Sharks and rays		Tetrapods	
Family	Genus/species	Family	Genus/species	Family	Genus/species	Family	Genus/species	Family	Genus/species
Osteridae	<i>Ostrea</i> spp.	Epinephelidae	<i>Mycterperca</i> sp.	Penaeidae	<i>Farfantepenaeus</i> spp.	Charcharhinidae	<i>Carcharhinus</i> spp.	Cheloniidae	<i>Caretta caretta</i>
			<i>Epinephelus</i> spp.,		<i>Litopenaeus</i> sp. <i>C. limbatus</i>		<i>Chelonia mydas</i>		
Haliotidae	<i>Haliotis</i> sp.	Palinuridae	<i>Panilurus</i> sp.		<i>C. obscurus</i>		<i>Eretmochelys imbricate</i>		
		Carangidae	<i>Caranx</i> sp.				<i>Galeocerdo cuvieri</i>		<i>Lepidochelys olivacea</i>
			<i>Caranx caballus</i>		<i>Rhizoprionodon longurio</i>				
			<i>Gnathanodon speciosus</i> , Lamnidae		<i>Carcharodon carcharias</i>				
			<i>Oligoplites</i> sp.	Triakidae	<i>Mustelus lunatus</i>				
			<i>Selene</i> sp.	Sphyrnidae	<i>Sphyrna lewini</i>				
			<i>Seriola</i> sp.						
			<i>Trachinatus</i> sp.						
		Centropomidae	<i>Centropomus</i> spp.						
			<i>Centropomus robalito</i>						
		Sciaenidae	<i>Cynoscion macdonaldi</i>						
		Serranidae	<i>Paralabrax</i> spp.						
		Lutjanidae	<i>Lutjanus</i> spp.						
			<i>Lutjanus peru</i>						
			<i>Lutjanus argentiventis</i>						

Sources for both tables: Inskeep, 1961; Wing, 1969; Covantes-Rodríguez & Beraud-Lozano, 2011; Secretaría de Marina, 1952, 1954; García-Carmona, 2002.

Appendix 2, Continued. Mexico's Contemporary 1950–1980.

Shellfish		Fish		Crustaceans		Sharks and rays		Tetrapods	
Family	Genus/species	Family	Genus/species	Family	Genus/species	Family	Genus/species	Family	Genus/species
Osteridae	<i>Ostrea</i> spp.	Carangidae		Penaeidae	<i>Farfantepenaeus</i> spp.	Charcharhinidae	<i>Carcharhinus</i> spp.	Cheloniidae	<i>Lepidochelys olivacea</i>
	<i>Ostrea corteziensis</i>	Centropomidae			<i>Litopenaeus</i> sp.				
Haliotidae	<i>Haliotis</i> sp.	Lutjanidae							
		Serranidae							
		Sciaenidae							

Note. For data about fisheries exploitation from 1981 to the present see Appendix 1. Information belongs to data collection from interdisciplinary literature sources.

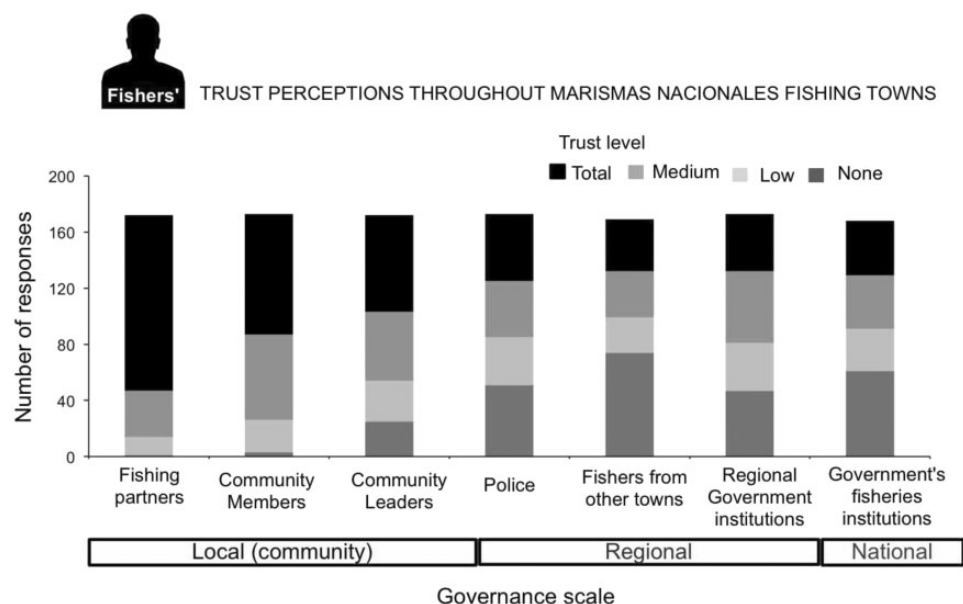
Source: Inskeep (1961), Wing (1969), Covantes-Rodríguez and Beraud-Lozano (2011), Secretaría de Marina (1952, 1954), García-Carmona (2006).

Appendix 3. Number of Shellfish in Some 628 Shellfish Middens and Mounds Distributed Throughout the Teacapán Estuary at Marismas Nacionales (see Figure 1).

Type	Species	Estimated number
Oyster middens ($n = 558$)	<i>Ostrea corteziensis</i>	972×10^6
<i>Tivela</i> middens ($n = 20$)	<i>Tivela byronesis</i>	102×10^6
	<i>Agaronia propatula</i>	4.6×10^5
	<i>Natica</i> sp.	17.7×10^5
	<i>Turritella gnostoma</i>	9×10^5
	<i>Turritella leucostoma</i>	8×10^5
	<i>Anadara grandis</i>	2×10^5
Linear shell mounds ($n = 48$)	<i>Ostrea corteziensis</i>	5.32×10^9
<i>A. grandis</i> mounds ($n = 2$)	<i>Anadara grandis</i>	2.3×10^9
	<i>Muricanthus nigritus</i>	351×10^6
	<i>Anomalocardia subrugosa</i>	339×10^6
	<i>Ostrea corteziensis</i>	304×10^6
	<i>Chione gnidia</i>	199×10^6
	<i>Anadara tuberculosa</i>	47×10^6
	<i>Hexaplex brassica</i>	47×10^6
	<i>Melongena patula</i>	47×10^6

Note. Shellfish values were estimated by Shenkel (1971).

Appendix 4. Fishers' Responses to Field Interviews Regarding Changes to Fishing Grounds After the Opening of the Canal de Cuautla

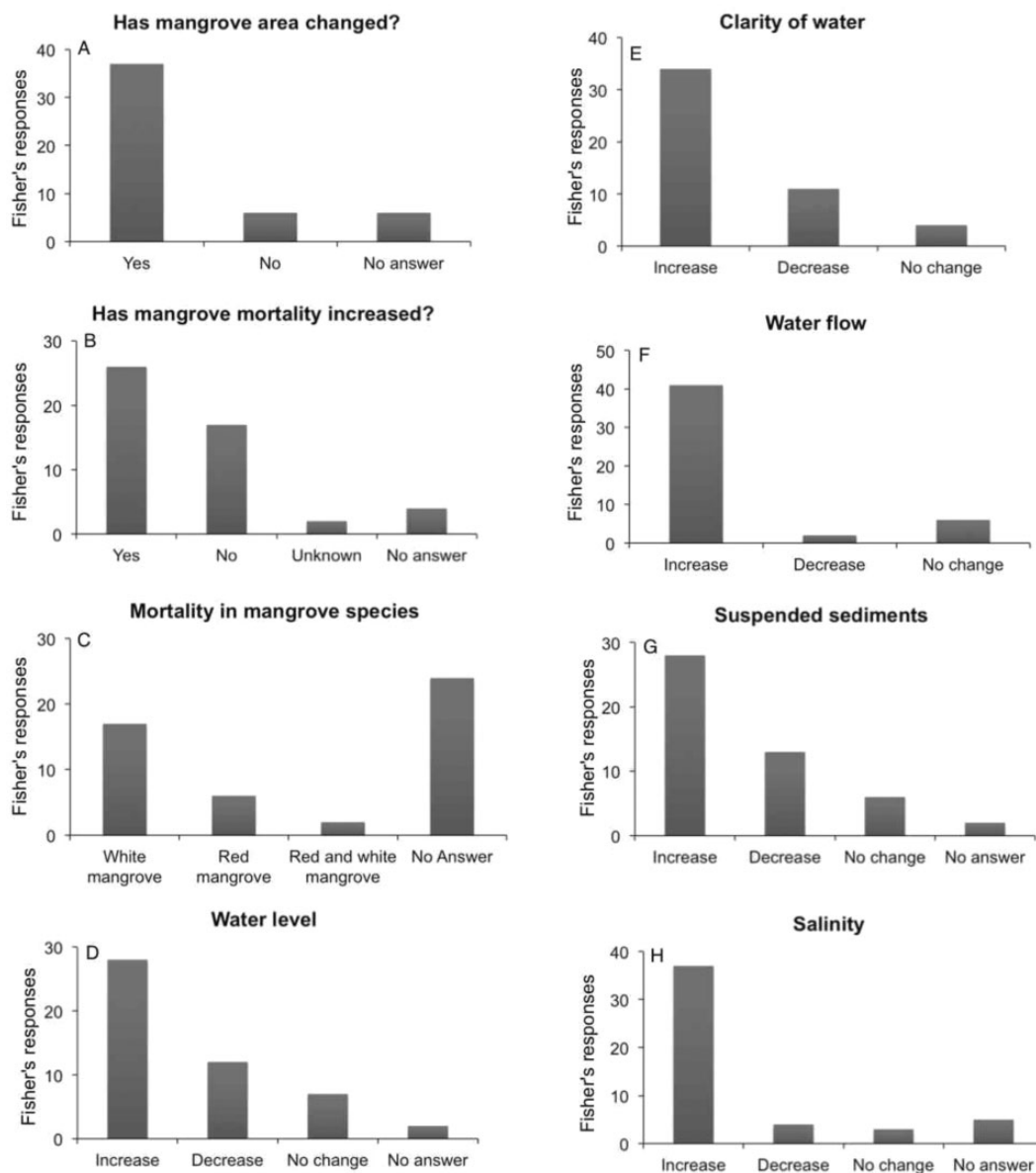


Note. (a) Changes in mangrove area since the opening of the channel; (b) mangrove mortality after the opening of the channel; and (c) mortality in mangrove species. Fisher's responses to changes in water physical properties since the opening of the channel: (d) water level; (e) clarity of water; (f) water flow; (g) suspended sediments; and (h) salinity.

Appendix 5. Results From Fishers' Interviews About Their Trust Perceptions of Institutions With Different Governance Scales



RESPONSES TO CHANGES IN MARISMAS NACIONALES FISHING GROUNDS AFTER THE OPENING OF THE "CANAL DE CUAUTLA" IN 1975



Acknowledgments

We thank the headquarters offices of CONAPESCA in the city of Mazatlán for providing fisheries information. Thanks to: Gabriel Ayma from the Universidad Autónoma de Nuevo León for his valuable help at the field; Jose Cota from Centro para la Biodiversidad Marina y la Conservación for his help in fish species identification. Dr. Moira Decima from NIWA/University of Otago Research Centre for Oceanography and Ira Fogel from Centro de Investigaciones Biológicas del Noroeste provided valuable editorial comments. Special thanks to Daniel Paredes and Guadalupe Fernández from Fundación Nao Victoria for their support at the Archivo General de Indias, and to Dr. Salvador Bernabeu from Escuela de Estudios Hispano Americanos at Seville. Victoria Jimenez and Dr. Marcia Moreno many thanks for the GIS guidance.

Declaration of Conflicting Interests

The author(s) declared no potential conflicts of interest with respect to the research, authorship, and/or publication of this article.

Funding

The author(s) disclosed receipt of the following financial support for the research, authorship, and/or publication of this article: The David and Lucile Packard Foundation and The Walton Family Foundation provided funding for this study. Nadia Rubio-Cisneros was a recipient of a doctoral fellowship from the Consejo Nacional de Ciencia y Tecnología of Mexico (CONACYT) and of a travel grant from the University of California Institute for Mexico and the United States (UCMEXUS) to develop archival research at Seville, Spain.

References

- Aburto-Oropeza, O., Erisman, B., Galland, G., Mascareñas-Osorio, I., Sala, E., & Ezcurra, E. (2011). Large recovery of fish biomass in a no-take marine reserve. *PLoS One*, 6, e23601.
- Aburto-Oropeza, O., Ezcurra, E., Danemann, G., Valdez, V., Murray, J., & Sala, E. (2008). Mangroves in the Gulf of California increase fishery yields. *Proceedings of the National Academy of Sciences of the United States of America*, 105, 10456–10459.
- Adger, W., Hughes, T. P., Folke, C., Carpenter, S. R., & Rockström, J. (2005). Social-ecological resilience to coastal disasters. *Science*, 309, 1036–1039.
- Andrew, N. (2007). Diagnosis and management of small-scale fisheries in developing countries. *Fish and Fisheries*, 8, 227–240.
- Anguiano, M. (1992). *Nayarit: costa y altiplanicie en el momento del contacto* [Nayarit: coast and land at the moment of the Spanish contact]. México: Universidad Nacional Autónoma de México, Instituto de Investigaciones Antropológicas.
- Archivo General de Indias. (1632). *Legajo Guadalajara*, 133. Seville, Spain: Author.
- Archivo General de Indias. (1784–1785). *Legajo Guadalajara*, 520. Seville, Spain: Author.
- Archivo General de Indias. (1786). *Legajo Guadalajara*, 313. Seville, Spain: Author.
- Archivo General de Indias. (1792). *Legajo Guadalajara*, 250. Seville, Spain: Author.
- Basurto, X., Cinti, A., Bourillón, L., Rojo, M., Torre, J., & Hudson Weaver, A. (2012). The emergence of access controls in small-scale fishing commons: A comparative analysis of individual licenses and common property-rights in two Mexican communities. *Human Ecology*, 40, 597–609.
- Beals, R. L. (1932). *The comparative ethnology of northern Mexico before 1750*. Berkeley, CA: University of California press.
- Beltrán, P. R., & Retamoza, L. S. (2003). *Evaluación del uso de purina en la captura de camarón en la laguna el caimanero, Sinaloa, México* [Evaluation of the use of artificial feeds (purina) in shrimp catches at the Caimanero Lagoon in Sinaloa, Mexico]. México, DF: Instituto Nacional de la Pesca. Dirección general de investigación en evaluación y manejo de recursos pesqueros.
- Berlanga-Robles, C. A., & Ruíz-Luna, A. (2002). Land use mapping and change detection in the coastal zone of Northwest Mexico using remote sensing techniques. *Journal of Coastal Research*, 18, 514–522.
- Berlanga-Robles, C. A., & Ruíz-Luna, A. (2006). Assessment of landscape changes and their effects on the San Blas estuarine system, Nayarit (Mexico), through Landsat imagery analysis. *Ciencias Marinas*, 32, 523–538.
- Berlanga-Robles, C. A., Ruíz-Luna, A., Bocco, G., & Vekerdy, Z. (2011). Spatial analysis of the impact of shrimp culture on the coastal wetlands on the Northern coast of Sinaloa, Mexico. *Ocean and Coastal Management*, 54, 535–543.
- Berlanga-Robles, C. A., & Ruíz-Luna, A. (2007). Análisis de las tendencias de cambio del bosque de mangle del sistema lagunar Teacapán-Agua Brava, México: Una aproximación con el uso de imágenes de Satélite Landsat [Analysis of changes in the mangrove forest area at the lagoon system Teacapán-Agua Brava in Mexico: An approximation using Landsat images]. *Universidad y Ciencia*, 23, 29–46.
- Bernabéu, A. (1994). *Diario de las expediciones a las Californias de José Longinos [Dairy of the expeditions of José Longinos to the Californias]*. Aranjuez, Spain: Doce Calles.
- Brashares, J. S., Abrahms, B., Fiorella, K. J., Golden, C. D., Hohnowski, C. E., Marsh, R. A., ... Withey, L. (2014). Wildlife decline and social conflict. *Science*, 345, 376–378.
- Buelna, E. (1877). *Compendio histórico, geográfico y estadístico del estado de Sinaloa [A historical compilation of geography and statistics from the state of Sinaloa, Mexico]*. México: Impr. y Litografía de Ireneo Paz.
- Bunce, L. (2000). *Socioeconomic manual for coral reef management*. Townsville, Australia: Global Coral Reef Monitoring Network, Australian Institute of Marine Science, IUCN The World Conservation Union, and Australian Institute of Marine Science.
- Carothers, C., & Chambers, C. (2012). Fisheries privatization and the remaking of fishery systems. *Environment and Society: Advances in Research*, 3, 39–59.
- Carvalho, F. P., González-Farías, F., Villeneuve, J. P., Cattini, C., Hernández-Garza, M., Mee, L. D., & Fowler, S. W. (2002). Distribution, fate and effects of pesticide residues in tropical coastal lagoons of Northwestern Mexico. *Environmental Technology*, 23, 1257–1270.
- Chapa-Saldaña, H. (2007). *Estudio de la pesca artesanal de camarón por artes fijas en Sinaloa y Nayarit* [A study of the artisanal shrimp fishery by fixed structures in the states of Sinaloa and Nayarit, Mexico]. Coyoacán, México: Universidad Nacional Autónoma de México.

- Chapa-Saldaña, H. (1966). Proyecto para el desarrollo de la pesca en el estado de Nayarit. In Secretaría de Industria y Comercio Dirección General de Pesca (Ed.), *Trabajos de divulgación* [Outreach work] (Vol. 12, pp. 55). México: Secretaría de Industria y Comercio Dirección General de Pesca, Instituto Nacional de Investigaciones Biológicas Pesqueras.
- Cinner, J. E., & Aswani, S. (2007). Integrating customary management into marine conservation. *Biological Conservation*, 140, 201–216.
- Cinner, J. E., Marnane, M. J., & McClanahan, T. R. (2005). Conservation and community benefits from traditional coral reef management at Ahus Island, Papua New Guinea. *Conservation Biology*, 19, 1714–1723.
- Cinti, A., Shaw, W., & Torre, J. (2010). Insights from the users to improve fisheries performance: Fishers' knowledge and attitudes on fisheries policies in Bahía de Kino, Gulf of California, Mexico. *Marine Policy*, 34, 1322–1334.
- Cinti, A., Shaw, W., Cudney-Bueno, R., & Rojo, M. (2010). The unintended consequences of formal fisheries policies: Social disparities and resource overuse in a major fishing community in the Gulf of California, Mexico. *Marine Policy*, 34, 328–339.
- Cisneros-Montemayor, A. M., Cisneros-Mata, M. A., Harper, S., & Pauly, D. (2013). Extent and implications of IUU catch in Mexico's marine fisheries. *Marine Policy*, 39, 283–288.
- Cochrane, K. L., Andrew, N. L., & Parma, A. M. (2011). Primary fisheries management: A minimum requirement for provision of sustainable human benefits in small-scale fisheries. *Fish and Fisheries*, 12, 275–288.
- Blais, Y. (Ed.). (2003). *Factual record: Aquanova submission (SEM-98-006)*. Montréal, Québec: Commission for Environmental Cooperation.
- Connally, G. (1974). *The Marismas Nacionales of Mexico: Report on continuing investigations of the archaeology and related natural science studies*. Buffalo: Department of Anthropology, State University of New York at Buffalo.
- Covantes Rodríguez, C., & Beraud-Lozano, J. L. (2011). *Pesca de camarón de altamar en Mazatlán, Sinaloa* [The offshore shrimp fishery at Mazatlán Sinaloa, Mexico]. México: Universidad Autónoma de Sinaloa, Consejo Estatal de Ciencia y Tecnología.
- Cramer, K. L., Jackson, J. B. C., Angioletti, C. V., Leonard-Pingel, J., & Guilderson, T. P. (2012). Anthropogenic mortality on coral reefs in Caribbean Panama predates coral disease and bleaching. *Ecology Letters*, 15, 561–567. doi:10.1111/j.1461-0248.2012.01768.x.
- Cruz-Torres, M. L. (2001). Local-level responses to environmental degradation in Northwestern Mexico. *Journal of Anthropological Research*, 57, 111–136.
- Cumbaa, S. L. (1973). *Preliminary report on Mound C, Venadillo Sinaloa, in The Marismas Nacionales of Mexico: report on continuing investigations of the archaeology and related natural science studies, Part 7*. Buffalo: Dept. of Anthropology, State University of New York at Buffalo.
- Defeo, O., & Castilla, J. C. (2012). Governance and governability of coastal shellfisheries in Latin America and the Caribbean: Multi-scale emerging models and effects of globalization and climate change. *Current Opinion in Environmental Sustainability*, 4, 344–350.
- Departamento de la Estadística Nacional. (1928). *Sonora, Sinaloa y Nayarit. Estudio estadístico y económico social* [A statistical and socioeconomic study of Sonora, Sinaloa, and Nayarit, Mexico]. México: DF Imprenta Mundial.
- Departamento de Pesca. (1978). *Anuario estadístico pesquero 1978* [Yearbook for Mexico fisheries statistics 1978]. México: Secretaría de Pesca Dirección General de Informática y Estadística.
- Dhandapani, S. (2015). Neo-liberal capitalistic policies in modern conservation and the ultimate commodification of nature. *Journal of Ecosystem and Ecography*, 5, 167.
- Diario Oficial de la Federación. (1933). *Ley General de Cooperativas*. México, DF: Author.
- Diario Oficial de la Federación. (1997). *Modificación a la Norma Oficial Mexicana 002-PESC-1993*. México, DF: Secretaría de Medio Ambiente Recursos Naturales y Pesca.
- Díaz, M., & Iturbide, G. (1985). *Los pescadores de Nayarit y Sinaloa* [The fishermen of Nayarit and Sinaloa, Mexico]. México, DF: Secretaría de Educación Pública, Centro de Investigaciones y Estudios Superiores en Antropología Social.
- Edwards, C. L. (1969). Possibilities of pre-Columbian maritime contacts among New World civilizations. In: J. C. Kelley, & C. L. Riley (Eds.). *Pre-Columbian contact within nuclear America* (pp. 3–10). Carbondale, IL: University Museum, Southern Illinois University.
- Edwards, R. C. (1978). Ecology of a coastal lagoon complex in Mexico. *Estuarine and Coastal Marine Science*, 6, 75–92.
- Erismán, B. E., Paredes, G. A., Plomozo-Lugo, T., Cota-Nieto, J. J., Hastings, P. A., & Aburto-Oropeza, O. (2011). Spatial structure of commercial marine fisheries in Northwest Mexico. *ICES Journal of Marine Science*, 68, 564–571.
- Escudero, J., & Hernández, H. C. (1997). *Noticias estadísticas de Sonora y Sinaloa (1849)*. Hermosillo, Sonora: Universidad de Sonora.
- Feldman, L. H. (1976). Greater Nayarit archaeological mollusks and archaeology molluscan units in northern Mesoamerica. In: C. W. Meighan, G. L. Grosscup, & F. J. Clune (Eds.). *The archaeology of Amapa, Nayarit* (pp. 164–181). Los Angeles, CA: Institute of Archaeology, University of California.
- Flores-Verdugo, F., González-Farías, F., Blanco-Correa, M., & Nuñez-Pasten, A. (1997). The Teacapán-Agua Brava Marismas Nacionales mangrove ecosystem on the Pacific coast of Mexico. In: B. Kjerfve, L. Drude, & E. H. Diop (Eds.). *Mangrove ecosystem studies in Latin America and Africa* (pp. 35–46). France: UNESCO.
- Food and Agriculture Organization of the United Nations. (2011). State of world fisheries and aquaculture, 2010. Retrieved from <http://worldcat.org>. <http://www.fao.org/docrep/013/i1820e/i1820e.pdf>.
- Foster, M. (2000). The prehistory of Mexico's Northwest coast. In: M. S. Foster, & S. Gorenstein (Eds.). *Greater Mesoamerica: The archaeology of West and Northwest Mexico* (pp. 107–135). Salt Lake City, UT: University of Utah Press.
- Foster, M. S., & Gorenstein, S. (2000). *Greater Mesoamerica: The archaeology of West and Northwest Mexico*. Salt Lake City, UT: University of Utah Press.
- Froese, R., & Pauly, D. (2011). FishBase. *World Wide Web Electronic Publication*. Retrieved from www.fishbase.org.
- García-Carmona, J. B. (2002). *La Configuración De La Cooperativa Ostricamichin, De La Comunidad Pesquera De La Boca De Camichin, En El Municipio De Santiago*

- Ixcuintla [The formation of the fishing cooperative ostricamichin at the fishing community of Boca de Camichin, in the municipality of Sanitago Ixcuintla, Nayarit, Mexico]. Nayarit, México: Universidad Autónoma de Nayarit.
- Godfray, H. J., Beddington, J. R., Crute, I. R., Haddad, L., Robinson, S., Lawrence, D., ... Toulmin, C. (2010). Food security: The challenge of feeding 9 billion people. *Science*, 327, 812–818.
- Hardt, M. J. (2009). Lessons from the past: The collapse of Jamaican coral reefs. *Fish and Fisheries*, 10, 143–158.
- Hernández-Guzmán, R., Ruiz-Luna, A., & Berlanga-Robles, C. A. (2008). Assessment of runoff response to landscape changes in the San Pedro subbasin (Nayarit, México) using remote sensing data and GIS. *Journal of Environmental Science and Health. Part A, Toxic/Hazardous Substances & Environmental Engineering*, 43, 1471–1482.
- Inskeep, E. L. (1961). *Transition in a Mexican town, San Blas, Nayarit* (M.A. Thesis). Los Angeles, CA: University of California Los Angeles.
- Jackson, J. B. (1997). Reefs since Columbus. *Coral reefs: Journal of the International Society for Reef Studies*, 16, 23–32.
- Jackson, J. B., Kirby, M. X., Berger, W. H., Bjorndal, K. A., Botsford, L. W., Bourque, B. J., ... Warner, R. R. (2001). Historical overfishing and the recent collapse of coastal ecosystems. *Science*, 293, 629–638.
- Kelly, C. (2000). The Aztatlan mercantile system. In: M. S. Foster, & S. Gorenstein (Eds.). *Greater Mesoamerica: The archaeology of West and Northwest Mexico* (pp. 137–154). Salt Lake City, UT: University of Utah Press.
- Kirby, M. X. (2004). Fishing down the coast: Historical expansion and collapse of oyster fisheries along continental margins. *Proceedings of the National Academy of Sciences of the United States of America*, 101, 13096–13099.
- Kovacs, J. M. (2000). Perceptions of environmental change in a tropical coastal wetland. *Land Degradation and Development*, 11, 209–220.
- La Mota y Escobar, A. (1602–1605 [1940]). *Descripción geográfica de los reinos de Nueva Galicia, Nueva Vizcaya y Nuevo León: por Alonso de La Mota y Escobar* [Geographic description of the kingdoms of the New Galicia, New Vizcaya and Nuevo Leon by Alonso de la Mota y Escobar]. México: Cabañas 2a Edición.
- Lázaro de Arregui, D. (1621 [1946]). In: F. Chevalier, (Ed.). *Descripción de la Nueva Galicia 1621* [Description of the New Galicia in 1621]. Seville, Spain: Escuela de Estudios Hispano-Americanos.
- Liedo Galindo, A., Cruz-Torres, M. L., & Morán-Angulo, R. E. (2007). *Pesca, medio ambiente y sustentabilidad en Sinaloa* [Fisheries, environment, and sustainability at Sinaloa, Mexico]. Culiacán Rosales, Sinaloa: Universidad Autónoma de Sinaloa.
- Lotze, H. K., Lenihan, H. S., Bourque, B. J., Bradbury, R. H., Cooke, R. G., Kay, M. C., ... Jackson, J. B. C. (2006). Depletion, degradation, and recovery potential of estuaries and coastal seas. *Science*, 312, 1806–1809.
- Mackinlay, H. (1998). ¿Negociación colectiva o individualizada? La organización campesina en la rama del tabaco frente a los procesos de restructuración productiva de los años noventa [Collective or individual negotiation? The peasant organization of the Tabaco industry in the process of productive restructuration in the 1990s]. *Revista Mexicana de Sociología*, 60, 209–251.
- Márquez, M. R. (1996). *Las tortugas marinas y nuestro tiempo* [The marine sea turtles in our time]. México, DF: Secretaría de Educación Pública: Fondo de Cultura Económica: Consejo Nacional de Ciencia y Tecnología.
- McClenachan, L. (2009). Documenting loss of large Trophy Fish from the Florida Keys with historical photographs. *Conservation Biology*, 23, 636–643.
- McClenachan, L., Ferretti, F., & Baum, J. K. (2012). From archives to conservation: Why historical data are needed to set baselines for marine animals and ecosystems. *Conservation Letters*, 5, 349–359.
- McGoodwin, J. R. (1973). *Economy and work on the northwest Mexican litoral: An analysis of labor recruitment among the shark fishermen of Teacapán, Sinaloa*. Ann Arbor, MI: University Microfilms International Retrieved from <http://worldcat.org/z-wcorg/> database.
- McGoodwin, J. R. (1979). *The decline of Mexico's Pacific inshore fisheries*. Woods Hole, MA: Woods Hole Oceanographic Institution.
- McGoodwin, J. R. (1980). Mexico's marginal inshore Pacific fishing cooperatives. *Anthropological Quarterly*, 53, 39–47.
- McGoodwin, J. R. (1987). Mexico's conflictual inshore Pacific fisheries: Problem analysis and policy recommendations. *Human Organization*, 46, 221–232.
- Meighan, M. (1969). Cultural similarities between Western Mexico and Andean Regions. In: J. C. Kelley, & C. L. Riley (Eds.). *Pre-Columbian contact within nuclear America* (pp. 11–25). Carbondale, IL: University Museum, Southern Illinois University.
- Mociño, J. M., Sessé, M., Echeverría, G. A., & Dios, V. J. (2010a). *La Real Expedición Botánica a Nueva España* (Vol. XII. Moluscos, arañas, quilópodos, insectos, crustáceos, peces, anfibios, reptiles, aves y mamíferos.) [The botanical expedition to New Spain by the kingdom of Spain (Vol XII. Mollusks, spiders, insects, crustaceans, fish, amphibians, reptiles, birds, and mammals)]. México, DF: Siglo XXI.
- Mociño, J. M., Sessé, M., Echeverría, G. A., & Dios, V. J. (2010b). *La Real Expedición Botánica a Nueva España* (Vol. I. Textos críticos, textos históricos y antología de la obra de José Mariano Mociño). México, DF: Siglo XXI.
- Moreno-Báez, M., Orr, B. J., Cudney-Bueno, R., & Shaw, W. W. (2010). Using fishers' local knowledge to aid management at regional scales: Spatial distribution of small-scale fisheries in the Northern Gulf of California, Mexico. *Bulletin of Marine Science*, 86, 339–353.
- Mountjoy, J. B. (1969). On the origin of West Mexican metallurgy. In: J. C. Kelley, & C. L. Riley (Eds.). *Pre-Columbian contact within nuclear America* (pp. 26–42). Carbondale, Ill: University Museum, Southern Illinois University.
- Mountjoy, J. B. (1970). *Prehispanic culture history and cultural contact on the southern coast of Nayarit, Mexico*. (Dissertation/ Thesis). Southern Illinois University, Carbondale, IL.
- Mountjoy, J. B. (1974). San Blas complex ecology. In: B. Bell (ed.) *The archaeology of West Mexico* (pp. 106–119). Jalisco, Mexico: West Mexican Society for Advanced Study.
- Mountjoy, J. B. (2000). Prehispanic cultural development along the southern coast of west Mexico. In: M. S. Foster, & S. Gorenstein (Eds.). *Greater Mesoamerica: The archaeology of West and*

- Northwest Mexico (pp. 81–106). Salt Lake City, UT: University of Utah Press.
- Mountjoy, J. B., Taylor, R. E., & Feldman, L. H. (1972). Matanchén complex: New radiocarbon dates on early coastal adaptation in West Mexico. *Science*, 175, 1242–1243.
- Mountjoy, J., & Claassen, C. (2005). Middle formative diet and seasonality on the central coast of Nayarit, Mexico. In: C. W. Meighan, B. D. Dillon, & M. A. Box (Eds.). *Archaeology without limits: Papers in honor of Clement W. Meighan* (pp. 267–282). Lancaster, CA: Labyrinthos.
- Paez-Osuna, F., Guerrero-Galvan, S. R., & Ruiz-Fernandez, A. C. (1999). Discharge of nutrients from shrimp farming to coastal waters of the Gulf of California. *Marine Pollution Bulletin*, 38, 585–592.
- Pauly, D. (1995). Anecdotes and the shifting base-line syndrome of fisheries. *Trends in Ecology & Evolution*, 10, 430–430.
- Pauly, D. (2006). Major trends in small-scale marine fisheries, with emphasis on developing countries, and some implications for the social sciences. *Maritime Studies (MAST)*, 4, 7–22.
- Pauly, D., Christensen, V., Dalsgaard, J., Froese, R., & Torres, F. (1998). Fishing down marine food webs. *Science*, 279, 860–863.
- Pollanc, R. B. (1998). *Rapid assessment of management parameters for coral reefs*. Narragansett, RI: Coastal Resources Center, University of Rhode Island.
- Rife, A. N., Aburto-Oropeza, O., Hastings, P. A., Erismán, B., Ballantyne, F., Wielgus, J., & Gerber, L. (2013). Long-term effectiveness of a multi-use marine protected area on reef fish assemblages and fisheries landings. *Journal of Environmental Management*, 117, 276–283.
- Robertson, R., & Allen, F. (2008). Shorefishes of the Tropical Eastern Pacific online information system. Retrieved from <http://www.neotropicalfishes.org/sfstep>, www.stri.org/sfstep.
- Robles-García, F. (1987). *Análisis de la situación actual que atraviesan las sociedades cooperativas de producción pesquera en el Puerto de San Blas, Nayarit* (M.A. Thesis) [An analysis of the current situation of the fishing cooperatives in the Port of San Blas, Nayarit (M.A. Thesis)]. Universidad Autónoma de Nayarit, Escuela Superior de Ingeniería Pesquera.
- Román-Gutiérrez, J. (1990). Sobre la conquista y colonización de la Nueva Galicia [About the conquest and colonization of the New Galicia]. *Cuadernos de investigación histórica*, 13, 237–270.
- Rubio-Cisneros, N. T., Aburto-Oropeza, O., & Ezcurra, E. (2012). En busca de recuperar los ecosistemas costeros del Golfo de California: La necesidad de romper círculos viciosos en las interacciones de los sistemas ecológico-sociales en la región de Marismas Nacionales [In the quest for recuperating the coastal ecosystems of the Gulf of California: the necessity to break vicious cycles in socio-ecological systems of Marismas Nacionales Wetlands]. In I. Restrepo (Eds.), *Marismas Nacionales: ecosistema único amenazado por megaproyecto*. México DF: La Jornada.
- Rubio-Cisneros, N. T., Aburto-Oropeza, O., & Ezcurra, E. (2016). Small-scale fisheries of lagoon estuarine complexes in Northwest Mexico. *Tropical Conservation Science*, 9, 78–134.
- Rubio-Cisneros, N. T., Aburto-Oropeza, O., Murray, J., González-Abraham, C. E., Jackson, J., & Ezcurra, E. (2014). Transnational ecosystem services: The potential of habitat conservation for waterfowl through recreational hunting activities. *Human Dimensions of Wildlife*, 19, 1–16.
- Sáenz-Arroyo, A., Roberts, C. M., Torre, J., Cariño-Olvera, M., & Hawkins, J. P. (2006). The value of evidence about past abundance: Marine fauna of the Gulf of California through the eyes of 16th to 19th century travellers. *Fish and Fisheries*, 7, 128–146.
- Sala, E., Aburto-Oropeza, O., Reza, M., Paredes, G., & López-Lemus, L. G. (2004). Fisheries management—Fishing down coastal food webs in the Gulf of California. *Fisheries*, 29, 19–25.
- Sauer, C., & Brand, D. (1932). *Aztatlán, prehistoric Mexican frontier on the Pacific coast*. Berkeley, CA: University of California Press.
- Schafer, H. J. (1971). Advances in Pacific shrimp culture. In: The Gulf and Caribbean Fisheries Institute (ed.) *Proceedings of the Gulf and Caribbean fisheries institute* (Vol 23, (pp. 133–138). Fort Pierce, FL: The Gulf and Caribbean Fisheries Institute.
- Scott, S. D. (1968). Archaeological reconnaissance and excavation in the Marismas Nacionales, Sinaloa and Nayarit, México (preliminary report, Vol Part 2). Department of Anthropology, State University of New York at Buffalo, New York, USA.
- Secretaría de Marina. (1954). *Anuario estadístico de actividades pesqueras en aguas territoriales mexicanas* [Yearbook of fishing activities in Mexican waters in 1954]. México, DF: Secretaría de Marina, Dirección general de pesca e industrias conexas.
- Secretaría de Marina. (1952). *Anuario estadístico de actividades pesqueras en aguas territoriales mexicanas* [Yearbook of fishing activities in Mexican waters in 1952]. México, DF: Secretaría de Marina, Dirección general de pesca e industrias conexas.
- Secretaría de Pesca. (1991). *Evolución De La Pesca En México 1991* [The evolution of fisheries in Mexico]. Mexico, DF: Author.
- Shenkel, J. R. (1971). *Cultural adaptation to the mollusk a methodological survey of shellmound archaeology and a consideration of the shellmounds of the Marismas Nacionales, West Mexico* (Dissertation/Thesis). State University of New York at Buffalo, New York, USA.
- Shenkel, J. R. (1974). Quantitative analysis and population estimates of the shell mounds of the Marismas Nacionales, West Mexico. In: B. Bell (ed.) *The archaeology of West Mexico*. Ajijic, Jalisco, Mexico: West Mexican Society for Advanced Study.
- Sneddon, C. (2007). Nature's materiality and the circuitous paths of accumulation: Dispossession of freshwater fisheries in Cambodia. *Antipode*, 39, 167–193.
- Snyder-Onn, E., & Brusca, R. C. (1975). Shrimp population dynamics and fishery impact in the northern gulf of California 1967–1968. *Ciencias Marinas*, 2, 54–67.
- Torben, R. C., & Erlandson, J. (2008). *Human impacts on ancient marine ecosystems a global perspective*. Berkeley, CA: University of California Press.
- Torben, R. C., Erlandson, J. M., Barje, T. J., Estes, J. A., Graham, M. H., & Vellanoweth, R. L. (2008). Historical ecology and human impacts on coastal ecosystems of the Santa Barbara channel region, California. In: R. C. Torben, & J. Erlandson (Eds.). *Human impacts on ancient marine ecosystems a global perspective* (pp. 77–101). Berkeley, CA: University of California Press.

- Vargas, P. (2016). Nuestra Naturaleza Es Un Capital Con Valor Económico El verdadero costo de Tajamar (I) [Our nature is a capital that has real economic value: The real cost of Tajamar]. *El Economista*. Retrieved from <http://eleconomista.com.mx/entretenimiento/2016/01/31/verdadero-costo-tajamar-i>.
- Vásquez-León, M. (1994). Avoidance strategies and governmental rigidity: The case of the small-scale shrimp fishery in two Mexican Communities. *Journal of Political Ecology*, 1, 67–82.
- Vásquez-León, M., & McGuire, T. (1994). La Iniciativa Privada in the Mexican shrimp industry: Politics of efficiency. *Maritime Anthropological Studies*, 6, 59–73.
- Vasquez, I. (1996). The Brady plan and market-based solutions to debt crisis. *Cato Journal*, 16, 233–244.
- Washington, H. (2012). *The commodification of nature*. 6th Australian national wilderness conference, Sydney. Retrieved from <https://www.colongwilderness.org.au/files/pages/Washington-Commodification%20of%20Nature.pdf>.
- Wing, E (1969). Preliminary analysis of the subsistence economy of two small communities in the Marismas Nacionales of Sinaloa and Nayarit, Mexico. In: S. D. Scott (ed.) *Archaeological reconnaissance and excavation in the Marismas Nacionales, Sinaloa and Nayarit, Mexico: Preliminary report* (Vol. Part 3, (pp. 96–109). Buffalo, NY: Department of Anthropology, State University of New York at Buffalo.
- Yetman, D. (2000). Ejidos, land sales, and free trade in northwest Mexico: Will globalization affect the commons? *American Studies*, 41, 211–234.