

Protection of Headwater Catchments From Future Degradation: San Miguel River Basin, Colorado

Authors: Inyan, Barbara J., and Williams, Mark W.

Source: Mountain Research and Development, 21(1) : 54-60

Published By: International Mountain Society

URL: [https://doi.org/10.1659/0276-4741\(2001\)021\[0054:POHCFF\]2.0.CO;2](https://doi.org/10.1659/0276-4741(2001)021[0054:POHCFF]2.0.CO;2)

BioOne Complete (complete.BioOne.org) is a full-text database of 200 subscribed and open-access titles in the biological, ecological, and environmental sciences published by nonprofit societies, associations, museums, institutions, and presses.

Your use of this PDF, the BioOne Complete website, and all posted and associated content indicates your acceptance of BioOne's Terms of Use, available at www.bioone.org/terms-of-use.

Usage of BioOne Complete content is strictly limited to personal, educational, and non - commercial use. Commercial inquiries or rights and permissions requests should be directed to the individual publisher as copyright holder.

BioOne sees sustainable scholarly publishing as an inherently collaborative enterprise connecting authors, nonprofit publishers, academic institutions, research libraries, and research funders in the common goal of maximizing access to critical research.

Barbara J. Inyan and Mark W. Williams

Protection of Headwater Catchments From Future Degradation: San Miguel River Basin, Colorado

54



A study of high-elevation catchments in the San Miguel River Basin of southwest Colorado was conducted during the summer of 1997 to develop a scientifically based tool for water resources management. The authors

mapped landscape types and associated water quality parameters with those types, enabling sensitivity assessment at the landscape unit scale, thus addressing catchment heterogeneity. Landscape-type maps and derived sensitivity maps were entered into a geographic information system (GIS). They proved effective visual tools for use in policy decisions and public presentations. Water quality issues addressed were sensitivity to acidification and nutrient enrichment. Landscape types associated with surface waters having growing season acid neutralizing capacity (ANC) < 50 $\mu\text{eq/L}$ were considered sensitive to acidification and included talus and mining-related areas. Types sensitive to nutrient enrichment were those having average growing season NO_3^- concentrations > 9.0 $\mu\text{eq/L}$, and included tundra, talus, and rock glaciers. Using the results of this study, San Miguel County commissioners adopted regulations for restricting development in sensitive high-elevation areas, including limits on building footprints and bans on septic systems. The adoption of these regulations lays the foundation for future application of this approach to headwater catchments in other western US locations.

Keywords: Water quality; land use regulations; headwater catchments; New West; trace metals; nitrate; GIS; United States.

Peer reviewed: February 2000. **Accepted:** August 2000.

Introduction

Mountain areas throughout the western United States have experienced a surge in popularity in the last decade, with unprecedented recreational tourism and growth of mountain towns becoming an important factor in the changing landscapes and demography that characterizes the New West (Riebsame 1997). The resulting impacts are of particular concern for high-elevation ecosystems and water resources. These areas are more sensitive to ecological stressors than downstream systems due to high levels of precipitation, large areas of exposed bedrock, rapid hydrological flushing during runoff, and limited soils and vegetation (Williams et

al 1993). Researchers in high-elevation areas have reported water quality problems such as decreasing alkalinity or ANC (Caine 1995), episodic acidification (Williams et al 1996a), and increased nitrate concentrations (Williams et al 1996b; Baron and Campbell 1997). In addition, there are conflicting beliefs in the New West regarding natural resource use, especially water. Traditional economic interests, recreational users, and environmentalists all have opposing priorities. Thus, resource managers and planners in these high-elevation areas face increasingly critical and controversial watershed protection decisions.

At the same time, public policies and statutes place limitations on management strategies and outcomes. At the federal level in the United States, the Federal Lands Policy and Management Act of 1976 directs that public lands be managed in a way that protects the quality of ecological, environmental, and water resource values (Coggins and Wilkinson 1990). The Clean Air Act Amendments of 1990 require the US Environmental Protection Agency (EPA) to monitor and report on the states of ecosystems, including surface water quality (EPA 1995). At the state level, the Clean Water Act recognizes the rights of the states to control pollution, but all state water quality programs must meet EPA regulations for high water quality (Getches 1997). Additionally, county-level managers must adhere to local policies and regulations to protect sources of domestic drinking water.

The authors' objective was to work with local stakeholders in an attempt to prevent future degradation of headwater catchments in the San Miguel River—a drainage typical of high-elevation catchments of the New West—while providing for reasonable economic and recreational activities. A research approach was designed to address environmental concerns in the catchments, and to present results in a manner that was understandable and of use to planners. A further goal was to provide a scientifically based management tool for use in setting water resources policy not only in San Miguel County but also in other mountain areas of the West.

Specific objectives were to:

- Provide a spatial framework to study and evaluate ecosystem processes by mapping important landscape units.
- Develop water quality indicators of current ecosystem health and sensitivity to anthropogenic change.
- Provide geographically referenced data for resource managers and concerned citizens to make informed decisions.
- Use this information as the basis for developing planning decisions designed to protect headwater catchments from future degradation.

In particular, we addressed water quality and ecological sensitivities related to acidification and nutrient enrichment as well as planning approaches for each. In addition, by focusing on landscape types, we avoided the type of one-size-fits-all approach for developing planning decisions that may not withstand legal challenge.

Study area

The predominantly free-flowing San Miguel River extends for 80 miles from high alpine meadows and waterfalls above the town of Telluride to a deep canyon confluence with the Dolores River (Figure 1). The San Miguel watershed is considered one of the few remaining ecologically and hydrologically intact river systems in the West, but it faces many problems occurring throughout the New West. Past mining activity (gold, silver, lead, and zinc; Vhay 1962) has left a legacy of acid mine drainage. Destruction of federally protected wetlands during expansion of the ski area bordering the town of Telluride (elevation 2575 m; see Figure 1) resulted in a fine of US\$1.1 million in 1997 to Telluride Ski and Golf Company by the EPA. Population increases have resulted in overappropriation of water and the reduction of in-stream flows in the Upper San Miguel River below quantities necessary to support fish habitat (San Miguel Watershed Coalition Planning Team 1997). High-elevation catchments in the county are currently largely undeveloped but contain many patented mining claims that have become valuable as future home construction sites.

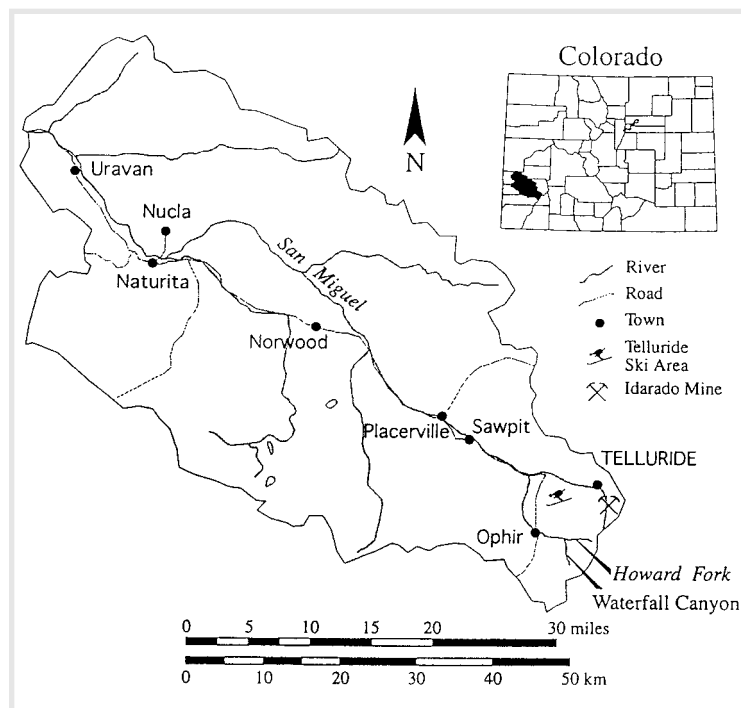
Research was conducted in 18 headwater basins of the San Miguel River watershed, located in the San Juan Range of the Rocky Mountains of southwest Colorado. The basins studied are situated at elevations ranging from 2710 to 3950 m. Intensive work was carried out in 5 of the basins selected by local stakeholders based on regional development and source water issues. We chose Waterfall Canyon as the main catchment for study due to its importance as a source water area for domestic water supply for the town of Ophir (Figure 1).

Methods

The water quality issues targeted were sensitivities to acidification and to nutrient enrichment. The acidification problems addressed were acid mine drainage and the acidification of surface waters (EPA 1995) as well as atmospheric deposition of acidity due to higher amounts of precipitation at higher altitudes (Williams et al 1996a). ANC was chosen as the measure of landscape sensitivity to acidification because it provides a measure of the capability of surface waters to neutralize acidic inputs (Williams et al 1995; Herlihy et al 1996).

Alpine and subalpine surface waters in San Miguel County are particularly sensitive to nutrient enrich-

FIGURE 1 The San Miguel River Basin drainage area.



ment. Phosphate (PO_4^{3-}) is the limiting nutrient in many aquatic systems. The 1985 EPA Western Lakes Survey data show that the area in and near the county has the highest amounts of PO_4^{3-} in the western United States (Eilers et al 1987), most likely from volcanic rocks (Stoddard 1994). Furthermore, previous research has shown anomalously high levels of NO_3^- in surface waters of high-elevation areas in the vicinity (Inyan et al 1998). Since nutrient enrichment is most likely to occur where both nitrogen (N) and phosphorus (P) levels are high (Elser et al 1990), we chose NO_3^- and PO_4^{3-} in surface waters as measures of sensitivity to nutrient enrichment.

Due to time and funding constraints, sedimentation—a water quality concern in much of the western United States—was not addressed.

Landscape mapping

The spatial distribution and areal extent of landscape types were mapped in all 18 basins, from subalpine areas just below treeline upwards to the watershed divide. The mapping was intended to provide a comprehensive delineation of landscape types in the catchments. Landscape types were mapped by physical surveys on enlarged 7.5-minute quadrangles from the US Geological Survey (USGS). Field observations were supplemented with black and white aerial photographs (1:24,000) obtained from the US Forest Service. We estimate vertical landscape boundary accuracy to be

TABLE 1 Total range of ANC and NO_3^- concentrations for major landscape types.

Landscape type	N	ANC ($\mu\text{eq/L}$)		NO_3^- ($\mu\text{eq/L}$)	
		Low	High	Low	High
Forest	21	533	1031	0.0	17.9
Mining activity ^a	7	−80.1	324	5.7	13.5
Riparian	29	229	3630	3.6	29.2
Rock glacier	4	384	749	15.9	44.7
Talus	5	18.4	372	10.3	15.6
Tundra	22	10.5	1033	3.5	24.7
Wetland	48	54.2	1965	0.0	14.5

approximately 2 contour lines, or about 24.2 m. Information from field maps was transferred to base maps that were further enlarged, and then was entered into ARC/INFO, a geographic information system (GIS). Information from additional sources was added as separate layers in the GIS, including avalanche zones, watershed boundaries, and source water protection areas.

Water chemistry

Field methods: Although all landscape types found in the basins were included in the mapping, water samples were collected primarily from waters draining major landscape types, including forest, riparian, tundra, talus, and wetlands. Samples were also collected from rock glaciers, mine adits, and mine waste sites. Water samples were also collected as a time series from 5 streams at the catchment scale. Results from Waterfall Canyon are reported here, where water samples were collected weekly from approximately 1 June through 30 June 1997, generally a period of high flows following the hydrograph peak in late May. Samples were collected biweekly from 1 July through 31 August 1997, when discharge decreased.

Sample collection for water quality analysis followed the protocol established by Williams and Melack (1991) and Williams et al (1996c). Filtered and unfiltered water samples were frozen locally within 1–4 hours of collection and kept frozen during transport to the Kiowa Environmental Chemistry Laboratory operated by the National Science Foundation's Niwot Long-Term Ecological Research (LTER) site and the University of Colorado's Mountain Research Station. Analysis for pH, ANC, and specific conductance was performed locally on unfiltered sample water 24–48 hours after collection.

Laboratory analysis: Samples were analyzed for concentrations of major solutes following the protocol of Williams and Melack (1991) and Williams et al (1996c). The same protocol was used as for all other samples analyzed for the LTER project. Analyses were performed for the strong mineral anions (Cl^- , NO_3^- , and

SO_4^{2-}), major cations (Ca^{2+} , Mg^{2+} , Na^{2+} , and K^+), NH_4^+ , total N, and total P. A subset of samples was reanalyzed for pH, specific conductance, and ANC to verify the accuracy of field measurements. The detection limit for NO_3^- was $0.077 \mu\text{eq/L}$ and precision was 0.5% ($n = 58$). For PO_4^{3-} , the detection limit was $0.087 \mu\text{eq/L}$ and precision was 2.76% ($n = 61$). The precision for ANC was $\pm 4 \mu\text{eq/L}$.

Results

Landscape mapping

For the 18 basins as a whole, we mapped 33 landscape types plus the locations of water quality sampling sites. About 78% of the total basin area was composed of tundra (25%), forest (20%), bedrock (18%), and talus (15%). We also mapped 111 avalanche chutes, 67 wetlands, 48 mine waste piles, and 3 draining mine adits. Mine delineations were not comprehensive due to the existence of numerous abandoned mines. The mapping of landscape units provided an inventory of the landscape resource and thus a spatial framework for evaluating surface water chemistry.

Water chemistry

We collected a total of 182 samples of surface waters from 75 different sites in the 18 basins (Table 1). Surface waters draining forest, riparian, and rock glaciers had the consistently highest ANC concentrations. ANC values for forest ranged between 533 and 1031 $\mu\text{eq/L}$, for riparian between 229 and 3630 $\mu\text{eq/L}$, and for rock glaciers between 384 and 749 $\mu\text{eq/L}$. Waters draining areas where mining activity once took place had the lowest ANC concentrations, ranging between −80.1 and 324 $\mu\text{eq/L}$ (Table 1).

There were similar variations in NO_3^- concentrations. Surface waters draining forest and wetland areas had minimum NO_3^- concentrations below detection limits and maximum values of 17.9 and 14.5 $\mu\text{eq/L}$, respectively. Surface waters with the highest NO_3^- concentrations were those draining rock glaciers, 15.9–44.7 $\mu\text{eq/L}$, and talus, 10.3–15.6 $\mu\text{eq/L}$ (Table 1).

To take a conservative approach in evaluating the above results as indicators of current ecosystem health and sensitivity to anthropogenic change, these parameters were examined closely during the growing season. The growing season is defined as mid-July through August, when there is little overland flow and when most water contributing to stream flow is from subsurface discharge (Williams et al 1993). Subsurface water has undergone geochemical weathering reactions and has higher ANC values. Similarly, microbial activity and plant uptake in the subsurface environment have the potential to assimilate inorganic N and reduce the export of NO_3^- to surface waters.

^aMine adit, waste rock.

There were significant differences in ANC concentrations among landscape types during the growing season (Figure 2). A one-way analysis of variance test (ANOVA) for ANC concentrations shows a significant difference ($P < 0.001$; $df = 4, 19$) at the $\alpha = 0.05$ level. Forested sites had the highest ANC concentrations, with values ranging from 582 to over 800 $\mu\text{eq/L}$. Waters draining talus sites consistently had relatively low ANC concentrations, ranging from 18 to 59 $\mu\text{eq/L}$. Median concentration of ANC values from draining mine adits and waste rock were less than 0 $\mu\text{eq/L}$, with a minimum of $-80 \mu\text{eq/L}$.

There were also significant differences in NO_3^- concentrations among landscape types during the growing season. An ANOVA test for NO_3^- concentrations shows a significant difference ($P = 0.005$; $df = 4, 19$) at the $\alpha = 0.05$ level (Figure 3). Forested sites had the lowest NO_3^- concentrations, with a mean value of 3.5 $\mu\text{eq/L}$ and a range of 3–5 $\mu\text{eq/L}$. Riparian areas had a similar mean value of about 5 $\mu\text{eq/L}$ but a wider range of 1–12 $\mu\text{eq/L}$. Somewhat surprisingly, NO_3^- concentrations in surface waters draining tundra areas were elevated, with a mean concentration of 9.7 $\mu\text{eq/L}$ and a range of 3–13 $\mu\text{eq/L}$. Nitrate concentrations in talus areas ranged from 10 to 15 $\mu\text{eq/L}$, with a mean of 13 $\mu\text{eq/L}$.

Inorganic phosphate (PO_4^{3-}) was found in most samples ($n = 168$) at low concentrations. Measurable concentrations ranged from 0.1 to 4.2 $\mu\text{eq/L}$, with little difference among landscape types.

Time series of water quality results at the basin scale for Waterfall Canyon confirm the results from the landscape types. ANC concentrations were about 600 $\mu\text{eq/L}$ near the start of snowmelt runoff, decreased to an annual minimum of about 200 $\mu\text{eq/L}$ in late July, and then began to increase in August. NO_3^- concentrations at the basin scale in Waterfall Canyon were surprisingly high (Figure 4). Concentrations ranged from a high of almost 30 $\mu\text{eq/L}$ on 19 June to an annual minimum of 10 $\mu\text{eq/L}$ on 29 July.

Discussion

Sensitivity analysis

Surface waters with mean growing season ANC less than 50 $\mu\text{eq/L}$ were defined as sensitive to acidification (Herlihy et al 1996), and surface waters with ANC less than 0 $\mu\text{eq/L}$ were considered acidified. ANC concentrations at the basin scale in Waterfall Canyon and for most landscape types were well above the sensitivity threshold. Surface waters draining talus, however, met the criteria for sensitivity to acidification. Surface waters from mine adits and mine waste piles also had low ANC concentrations but were separately classified as being at risk for toxic metal contamination. Acidity is

FIGURE 2 A box and whisker plot of acid neutralizing capacity (ANC) concentrations during the growing season. A one-way analysis of variance test shows that ANC concentrations vary significantly with landscape type ($P = 0.001$; $df = 4, 19$).

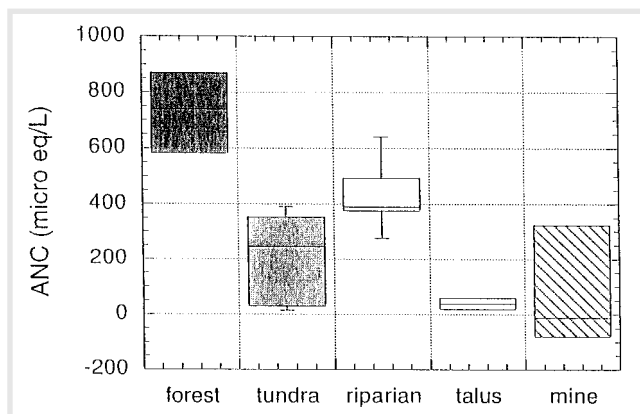


FIGURE 3 A box and whisker plot of NO_3^{2-} concentrations during the growing season. A one-way analysis of variance test shows that NO_3^{2-} concentrations vary significantly with landscape type ($P = 0.005$; $df = 4, 19$).

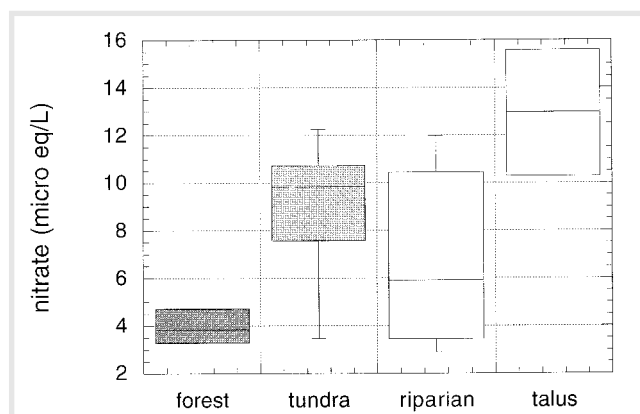
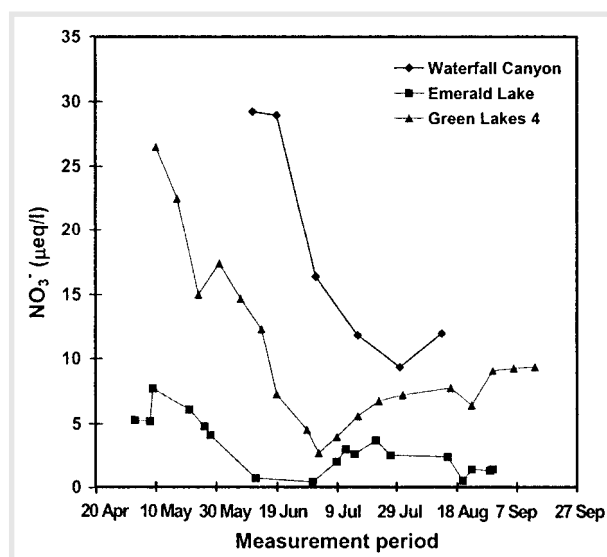


FIGURE 4 NO_3^{2-} concentrations in Emerald Lake reflect the expected pattern of being highest during runoff, then decreasing to near detection limits during the growing season. NO_3^{2-} concentrations in Waterfall Canyon remain above 9 $\mu\text{eq/L}$ throughout the growing season and are consistently higher than those in Green Lakes Valley, an area known to be highly disturbed.



a particular problem in those areas since toxic metals go into solution in low pH water and may then be transported downstream or infiltrate into groundwater (EPA 1995). Acidity also affects the early life stages of aquatic amphibians and fish, with harm occurring at a pH of about 5.5 (Barmuta et al 1990).

The term nutrient enrichment is used here to refer to elevated nutrients in surface waters and associated algal blooms (Harper 1992). Nutrient enrichment can lead to fish kills from higher water temperatures and decreased oxygen content in surface waters. In addition, nutrient enrichment can affect terrestrial ecosystems, where increases in NO_3^- inputs can result in changes in species abundance and composition, especially in alpine locations where plant species are adapted to low N availability (Bowman and Steltzer 1998).

In determining sensitivity to nutrient enrichment, both PO_4^{3-} and NO_3^- levels were considered. PO_4^{3-} is most likely the limiting nutrient when NO_3^- concentrations are elevated (Stoddard 1994). Under these conditions, PO_4^{3-} can generate 500 times its weight in living algae (Wetzel 1983), and thus small amounts of PO_4^{3-} are likely to be sufficient for growth of algal blooms. High algal activity, however, requires sustained amounts of PO_4^{3-} (Wetzel 1983). The finding of measurable, although low, levels of PO_4^{3-} in all landscape types throughout the growing season meets these requirements.

Surface water NO_3^- levels in both forested and high-elevation ecosystems are normally elevated during spring runoff but decrease below detectable limits during the growing season (Stoddard 1994; Williams et al 1996b). Growing season surface water NO_3^- concentrations were also compared with NO_3^- concentrations in wet deposition. At Molas Pass and Wolf Creek Pass, high-elevation wet precipitation collection sites in southwestern Colorado, average annual volume weighted mean NO_3^- concentrations for 1997 range from 9.5 to 12.5 $\mu\text{eq/L}$ (NADP/NTN 1997). When NO_3^- concentrations in surface water approximate those in wet deposition, the watershed approaches a state in which it is no longer a net NO_3^- sink (Stoddard 1994).

These considerations led us to designate landscape types with average growing season NO_3^- concentrations above 9.0 $\mu\text{eq/L}$ as sensitive to nutrient enrichment and those with concentrations above 5.0 $\mu\text{eq/L}$ as moderately sensitive. Tundra, talus, and rock glaciers meet the criteria for sensitivity. Riparian areas are moderately sensitive.

A comparison of NO_3^- results from Waterfall Canyon with results from Emerald Lake basin in the Sierra Nevada (1.2 km^2) and Green Lake 4 basin in the highly populated Colorado Front Range (2.2 km^2) provides context (Figure 4). Emerald Lake basin has been shown to be N limited (Williams et al 1995), with NO_3^- concen-

trations ranging from 8 $\mu\text{eq/L}$ down to detection limits of less than 1 $\mu\text{eq/L}$, values expected in an undisturbed watershed. Elevated levels of inorganic N in wetfall have been shown to cause N saturation and increased NO_3^- in surface waters at Green Lake 4 and other catchments in the Front Range (Williams et al 1996b; Baron and Campbell 1997; Fenn et al 1998). Nitrate concentrations in surface waters from Waterfall Canyon were always greater than at Emerald Lake and Green Lake 4.

There is evidence that sedimentary bedrock may contribute a large amount of NO_3^- to surface waters in some watersheds in California (Holloway et al 1998). Although there are large amounts of sedimentary rock in San Miguel County at subalpine elevations, the seasonal pattern of NO_3^- levels is distinctly different from that in the California studies.

Although there is growing recognition of excess N in many North American ecosystems (Vitousek et al 1997; Fenn et al 1998), the finding of elevated NO_3^- in high-elevation basins in San Miguel County was unexpected. Compared with many other high-elevation lakes around the world, most Rocky Mountain lakes are relatively pristine, with median NO_3^- concentrations less than 1 $\mu\text{eq/L}$ (Psenner 1989). In addition, previous studies in western Colorado have found little or no NO_3^- in surface waters during the growing season (Eilers et al 1987; Inyan et al 1998).

Geographically referenced sensitivity maps

The association of specific landscape types with sensitivity to acidification or nutrient enrichment was the basis for developing 3 additional layers of GIS maps, derived directly from the landscape types layer. Talus areas, considered to be sensitive to acidification, were mapped directly as acidification areas. An area of 200 feet extending downslope of mine adits and mine waste piles was mapped as at risk for toxic metal contamination. The landscape types sensitive to nutrient enrichment were mapped as nutrient enrichment areas.

Science and public policy

The authors worked directly with the San Miguel County planning department and legal staff to draft amendments to the Land Use Code (LUC) to protect these headwater catchments from future degradation. The intent of these LUC amendments was to protect headwater catchments while allowing reasonable development. Decisions on specific strategies to avoid aggravating existing sensitivities were issues of public policy, as much political as scientific in nature.

Nonetheless, it was important that the LUC amendments were directly related to research results and that the authors were willing and able to defend them in court. For example, development activities that add

nutrients to the basins and would thus aggravate existing sensitivity are described here. Septic tanks and associated leach fields are potential sources of both NO_3^- and PO_4^{3-} from improperly functioning drainage fields, unsuitable septic tank location, or lack of maintenance. Landscape fertilizers are direct inputs of NO_3^- and PO_4^{3-} . Due to their compacted surfaces and impermeability, roads provide direct hydrologic pathways to creeks and streams (Jones and Grant 1996) and so limit the opportunity for biological uptake of NO_3^- .

While specific building footprints or road widths, for example, are not scientifically defensible based on the present research, the scientific basis for limiting those dimensions is defensible. The LUC amendments were based on potential water quality impacts of the activities described above. They applied only to areas determined to be ecologically sensitive. This is illustrated by the following subset of the proposed LUC amendments for areas sensitive to nutrient enrichment:

- Residences shall have footprints of 800 square feet or less.
- Individual sewage disposal systems that rely on absorption to dispose of waste shall not be allowed.
- Landscaping or fertilizer shall not be allowed unless required by an approved state or federal permit for mining reclamation.
- New roads and/or driveways shall only be allowed with Board of Commissioners review, and only if
 - (a) roads and driveways are no wider than 10 ft and
 - (b) winter plowing and maintenance are prohibited.

An explanation of the intent behind some of the amendments will clarify their impact on land use. The limitation on the size of building footprints allows a reasonable residence of 2400 square feet (3 stories are allowed) but precludes large trophy homes and their increased environmental impact. New roads may be built, but the 10-foot width limitation means that emergency service vehicles will not have access. That restriction, along with the prohibition on winter plowing and maintenance, encourages shorter and fewer new roads.

These and additional proposed LUC changes were presented to San Miguel County officials at a public workshop on 11 March 1998 and to the Board of County Commissioners, who would make the final decision on the amendments, on 6 May 1998. There was extensive public notification of the meetings, and both advocates and opponents of the amendments attended. Discussions were lively, extensive, controversial, but collegial. On 3 June 1998, the Board of County Commissioners for San Miguel County formally accepted and legally adopted the proposed LUC amendments to protect 18 headwater basins of the San Miguel River Basin from future degradation.

The science protocol was important in their decision. Many questions were asked about sampling frequency and quality assurance and control. In addition, the comparison of NO_3^- concentrations in Waterfall Canyon to Emerald Lake and Green Lake 4 was very effective in putting values in a context understandable to the public. The GIS maps proved to be very useful in the process, providing an easily understood visual presentation of areas with potential water quality problems. County planners effectively used the maps in their planning process. The maps allowed the general public to quickly and easily visualize the geographic extent of areas sensitive to perturbation and to assess which areas would be affected by potential land use regulations.

Conclusions

Significant water quality differences among landscape types in both ANC and NO_3^- provided the basis for determining sensitivity to acidification and nutrient enrichment. The landscape type and ecological sensitivity GIS maps proved to be powerful tools for managers and planners in developing resource management options. In addition, the GIS maps greatly facilitated community involvement, an important consideration in resource management decisions at the federal, state, and local levels.

The landscape-types approach to ecological sensitivity analysis was shown to have several strengths as a scientifically based method for use in high-elevation catchments:

- It is particularly applicable in high-elevation catchments due to their spatial heterogeneity.
- It can show sensitivities before ecological damage is apparent through observation and so provides an opportunity for action to prevent future degradation.
- Mapping landscape types is straightforward and inexpensive.

Adoption of LUC amendments in San Miguel County lays the foundation for future application of the landscape-types approach to other high-elevation catchments in the western United States and sets a precedent that could be instrumental in preserving the scenic beauty of the West for the future. Although implementation of management practices to protect high-elevation watersheds is ultimately a matter of political will, the adoption of the LUC amendments in San Miguel County shows that this will exists when change is supported by scientific evidence. This analysis, along with the extensive community involvement that occurred, can open the way for protecting precious mountain resources, especially in the West, with its constituency of conflicting interests.

AUTHORS

Barbara J. Inyan

Nez Perce Tribe, Water Resources Division, PO Box 365, Lapwai, ID 83540, USA.
barbarai@nezperce.org

Mark W. Williams

INSTAAR and Department of Geography, University of Colorado, INSTAAR CB 450, Boulder, CO 80309, USA.
markw@snobear.colorado.edu

ACKNOWLEDGMENTS

C. Seibold provided laboratory analyses. A. Nisco provided extensive field assistance. Thanks are due to the CU-Geography cartography laboratory for Figure 1 and to the volunteers from San Miguel County, T. Ferrier, K. Friedman, E. Jacobson, J. Kahn, B. Loughman, P. Miller, and S. Rose. Research was funded by the San Miguel County Planning Department, the EPA, CU-Boulder CRCW program, NASA EOS, CU-Boulder UROP, and National Science Foundation grant DEB 9211776 to the Niwot LTER site.

REFERENCES

- Barmuta LA, Cooper SD, Hamilton SK, Kratz K, Melack JM.** 1990. Responses of zooplankton and zoobenthos to experimental acidification in a high-elevation lake (Sierra Nevada, California, USA). *Freshwater Biology* 23:571–586.
- Baron JS, Campbell DH.** 1997. Nitrogen fluxes in a high-elevation Colorado Rocky Mountain basin. *Hydrological Processes* 11:783–799.
- Bowman WD, Steltzer H.** 1998. Positive feedbacks to anthropogenic nitrogen deposition in Rocky Mountain alpine tundra. *Ambio* 27:514–517.
- Caine N.** 1995. Temporal trends in the quality of streamwater in an alpine environment: Green Lakes Valley, Colorado Front Range, USA. *Geografiska Annaler* 77A:207–220.
- Coggins GC, Wilkinson CF.** 1990. *Federal Public Land and Resources Law, 1990 Statutory Supplement*. New York: The Foundation Press.
- Eilers J, Kanciruk P, McCord RA, et al.** 1987. Characteristics of Lakes in the Western United States. Volume II. Data compendium for selected physical and chemical variables. EPA/600/3-86/054b. Washington, DC: US Environmental Protection Agency (EPA).
- Elser JJ, Marzoff ER, Goldman CR.** 1990. Phosphorus and nitrogen limitation of phytoplankton growth in the freshwater of North America: A review and critique of experimental enrichment. *Canadian Journal of Fisheries and Aquatic Sciences* 47:1468–1477.
- Environmental Protection Agency (EPA).** 1995. *Historic Hardrock Mining: The West's Toxic Legacy: The Critical Link Between Water Quality and Abandoned Mine Sites*. EPA 908-F-95-002. Washington, DC: EPA, Region 8.
- Fenn ME, Roth MA, Aber JD, et al.** 1998. Nitrogen excess in North American ecosystems: Predisposing factors, ecosystem responses, and management strategies. *Ecological Applications* 8:706–733.
- Getches DH.** 1997. *Water Law in a Nutshell*. 3rd ed. St. Paul, MN: West Publishing.
- Harper D.** 1992. *Eutrophication of Freshwaters: Principles, Problems and Restoration*. London: Chapman and Hall.
- Herlihy AT, Kaufmann PR, Stoddard JL, Eshleman KN, Bulger AJ.** 1996. *Effects of Acidic Deposition on Aquatic Resources in the Southern Appalachians With a Special Focus on Class I Wilderness Areas*. Asheville, NC: Southern Appalachian Mountain Initiative.
- Holloway JM, Dahlgren RA, Hansen B, Casey WH.** 1998. Contribution of bedrock nitrogen to high nitrate concentrations in stream water. *Nature* 395:785–788.
- Inyan BJ, Williams MW, Tonnessen K, Campbell DH, Turk JT.** 1998. Seasonal inorganic nitrate release in alpine lakes on the Colorado western slope. *Physical Geography* 19:406–420.
- Jones JA, Grant GE.** 1996. Peak flow responses to clear-cutting and roads in small and large basins, western Cascades, Oregon. *Water Resources Research* 32:959–974.
- NADP/NTN (National Atmospheric Deposition Program/National Trends Network).** 1997. *National Atmospheric Deposition Program/National Trends Network*. Fort Collins, CO: NADP/NTN Coordination Office, Natural Resource Ecology Laboratory, Colorado State University.
- Psenner R.** 1989. Chemistry of high mountain lakes in siliceous catchments of the Central Eastern Alps. *Aquatic Science* 51:108–128.
- Riebsame WE, editor.** 1997. *Atlas of the New West: Portrait of a Changing Region*. New York: WM Norton.
- San Miguel Watershed Coalition Planning Team.** 1997. *San Miguel Watershed Plan: A Collaborative Management Framework for the San Miguel Basin*. Placerville, CO: San Miguel Watershed Coalition, pp 1–180.
- Stoddard JL.** 1994. Long-term changes in watershed retention of nitrogen: Its causes and aquatic consequences. In: Baker LA, editor. *Environmental Chemistry of Lakes and Reservoirs*, Advanced Chemistry Series 237. Washington, DC: American Chemistry Society, pp 223–284.
- Vhay JS.** 1962. *Geology and Mineral Deposits of the Area South of Telluride, Colorado*. Geological Survey Bulletin 1112-G. Washington, DC: US Government Printing Office.
- Vitousek PM, Aber JD, Howarth RW, Likens GE, Matson PA, Schindler DW, Schlesinger WH, Tilman DG.** 1997. Human alteration of the global nitrogen cycle: Sources and consequences. *Ecological Applications* 7:737–750.
- Wetzel RG.** 1983. *Limnology*. 2nd ed. New York: Saunders College Publishing, Harcourt Brace College Publishers.
- Williams MW, Bales RC, Melack J, Brown A.** 1995. Fluxes and transformations of nitrogen in a high-elevation catchment, Sierra Nevada. *Biogeochemistry* 28:1–31.
- Williams MW, Baron JS, Caine N, Sommerfeld R, Sanford R Jr.** 1996b. Nitrogen saturation in the Colorado Front Range. *Environmental Science and Technology* 30:640–646.
- Williams MW, Brooks PD, Mosier A, Tonnessen KA.** 1996c. Mineral nitrogen transformations in and under seasonal snow in high-elevation catchments of the Rocky Mountains, United States. *Water Resources Research* 32:3161–3171.
- Williams MW, Brown AD, Melack JM.** 1993. Geochemical and hydrologic controls in the composition of surface water in a high-elevation catchment, Sierra Nevada, California. *Limnology and Oceanography* 38:775–797.
- Williams MW, Losleben M, Caine N, Greenland D.** 1996a. Changes in climate and hydrochemical responses in a high-elevation catchment in the Rocky Mountains, USA. *Limnology and Oceanography* 41:939–946.
- Williams MW, Melack JM.** 1991. Solute chemistry of snowmelt and runoff in an alpine basin, Sierra Nevada. *Water Resources Research* 27:1575–1588.