

## **Tropical dry evergreen forests of peninsular India: ecology and conservation significance**

Authors: Parthasarathy, N., Selwyn, M. Arthur , and Udayakumar, M.

Source: Tropical Conservation Science, 1(2) : 89-110

Published By: SAGE Publishing

URL: <https://doi.org/10.1177/194008290800100203>

---

BioOne Complete (complete.BioOne.org) is a full-text database of 200 subscribed and open-access titles in the biological, ecological, and environmental sciences published by nonprofit societies, associations, museums, institutions, and presses.

Your use of this PDF, the BioOne Complete website, and all posted and associated content indicates your acceptance of BioOne's Terms of Use, available at [www.bioone.org/terms-of-use](http://www.bioone.org/terms-of-use).

Usage of BioOne Complete content is strictly limited to personal, educational, and non - commercial use. Commercial inquiries or rights and permissions requests should be directed to the individual publisher as copyright holder.

---

BioOne sees sustainable scholarly publishing as an inherently collaborative enterprise connecting authors, nonprofit publishers, academic institutions, research libraries, and research funders in the common goal of maximizing access to critical research.

# Tropical dry evergreen forests of peninsular India: ecology and conservation significance

N. Parthasarathy<sup>1\*</sup>, M. Arthur Selwyn<sup>1</sup> and M. Udayakumar<sup>1</sup>

<sup>1</sup>Department of Ecology and Environmental Sciences, Pondicherry University, Puducherry - 605 014, India. \*Email: parthapu@yahoo.com

## Abstract

Tropical dry evergreen forests (TDEFs) occur as patches along the Coromandel coast of peninsular India. Investigations on plant biodiversity, bioresource values, and conservation status of 75 TDEF sites were carried out. A total of 149 woody plant species representing 102 trees, 47 lianas, and three native herbs were enumerated. Across 75 sites studied, species richness of woody plants ranged from 10 to 69 species. Physiognomically, evergreen species dominated the forest. Forest growth determined as girth increment ranged from 0.37 to 1.08 cm yr<sup>-1</sup> for trees and 0.39 to 0.41 cm yr<sup>-1</sup> for lianas. At the community level, seasonal flowering with unimodal dry season peak and year-round, bimodal fruiting pattern prevailed. A strong association between the qualitative reproductive traits and pollination and dispersal spectrum among the TDEF species has been demonstrated. In bioresource assessment, 150 medicinal plant species, used for treating more than 52 ailments, were documented. Site disturbance scores were obtained by assessing the various site disturbances such as site encroachment, resource extraction, grazing, fragmentation, weed invasion, etc. Conservation significance of the TDEF sites is emphasized in the light of restricted geographical distribution, moderate level of plant species diversity, representation of the unique forest type, high productivity, and bioresource potential. Restoring the disturbed sites with characteristic TDEF species, and revitalizing the cultural traditions associated with sacred groves by promoting awareness of the ecological and bioresource values of TDEFs, are recommended.

**Key words:** Tropical dry evergreen forest, biodiversity, functional ecology, bioresource value, conservation significance

Received: 30 January 2008, Accepted: 20 March, 2008, Published: 9 June, 2008

**Copyright:** © 2008 Parthasarathy et al. This is an open access paper. We use the Creative Commons Attribution 3.0 license <http://creativecommons.org/licenses/by/3.0/us/> - The license permits any user to download, print out, extract, archive, and distribute the article, so long as appropriate credit is given to the authors and source of the work. The license ensures that the published article will be as widely available as possible and that your article can be included in any scientific archive. Open Access authors retain the copyrights of their papers. Open access is a property of individual works, not necessarily journals or publishers

**Cite this paper as:** Parthasarathy N., Arthur Selwyn M. and Udayakumar M. 2008. Tropical dry evergreen forests of peninsular India: ecology and conservation significance. *Tropical Conservation Science* Vol.1(2):89-110. Available online: [tropicalconservationscience.org](http://tropicalconservationscience.org)

## Introduction

In the tropics, changes in the quantity and distribution of rainfall along with temperature and the length of the dry season gradually alter the vegetation formation [1]. The pronounced seasonality in rainfall distribution with several months of drought result in seasonally dry forests in tropical regions [2]. As dry forests have a broad climatic range, transitional forest ecosystems like grasslands, savannas, scrub, and thorn woodlands are often considered during the vegetation assessments [3]. Many times, these dry forests in the varying climatic regimes differ in their forest structure and physiognomy [2, 4]. The prevailing tropical dissymmetric climate regime on the Coromandel coast of southern peninsular India supports a unique type of vegetation named tropical dry evergreen forest (TDEF) [5]. The Coromandel coastal plains extend about 80-100 km inland [6].

The tropical dry evergreen forest (TDEF) type, first described as a low forest of 9 to 12 m high, forms, however, a complete canopy comprising small, coriaceous-leaved evergreen trees of short boles and spreading crowns with some deciduous emergents, without marked differentiation of canopy layers [5]. Floristically, it is distinguished by a fair representation of characteristic and preferential species, exclusively or mostly confined to this vegetation type [5, 7]. The tropical dry evergreen forests on the Coromandel coast of India, which occur as patches, are short-statured, largely three-layered, tree-dominated evergreen forests with a sparse and patchy ground flora [8].

## Distribution of tropical dry evergreen forest

Dry evergreen forests have also been reported elsewhere in the tropics as summarized in Table 1, along with aspects researched therein. The information provided in Table 1 is a result of a systematic review that has been made possible through extensive survey of literatures that report the occurrence of dry evergreen forests, either as a vegetation formation or as a forest type. There are no unified features for this rare and unique forest type and it has been chosen based on local climatic, biotic and edaphic factors, which influence the forest's physiognomy, stand structure, species composition, and dynamics.

Table 1. Distribution of tropical dry evergreen forests in the tropics and aspects studied therein. (\* CI-Climate; SI-soil; Veg-vegetation structure; FC-floristic composition; Dyn-dynamics; Phy-physiology; N.Cy-nutrient cycling; Repr-reproductive ecology; FU-forest utilization; T&D-threats and disturbance; Con-conservation)

Location	Aspects studied*											Reference
	CI	SI	Veg	FC	Dyn	Phy	N.Cy	Repr	FU	T&D	Con	
<b><i>Tropical America</i></b>												
Antigua	√	√	√	√								16
Bahamas	√	√	√	√						√		10-13
British Guiana	√	√	√	√								15-16
Jamaica	√	√	√	√								17-19
Trinidad	√	√	√	√								20
Tobago	√	√	√	√								21
<b><i>Africa</i></b>												
Ethiopian highlands	√	√	√	√					√	√	√	22
Tanzania	√	√	√	√			√				√	23-24
Zambia	√	√	√	√						√		25-26
<b><i>Asia</i></b>												
Thailand	√	√	√	√	√	√	√		√	√	√	27-31
Sri Lanka	√	√	√	√	√	√	√		√	√	√	32-34
India	√	√	√	√	√		√	√	√	√	√	5, 35-46, 49-52, 54-58, 64

Beard (1955) [9] recognized six dry evergreen formations in tropical America, which are formed due to strong winds and/or excessively freely draining soil, whereas the rainfall regime there is not of dissymmetric type. In tropical America, TDEF occurs in the North Andros islands of the Bahamas as a “coppice community,” which is a dense, close-canopied, broad-leaved evergreen forest [10-13], and in British Guiana [14, 15], Antigua [16], Jamaica [17-19], Trinidad [20], and Tobago [21]. In Africa, TDEF is reported as montane evergreen scrubland vegetation in multi-storied form in the highlands of Ethiopia [22], and in Tanzania and north-eastern Zambia as scattered patches of closed canopy of evergreen shrubs of 15-25 m tall (locally, known as “Matechi”) [23-26].

Dry evergreen forests as a closed-canopy evergreen forest type, with 25-30 m of mean canopy height, are widespread in the regions of Thailand that receive not more than 1,200 mm mean annual rainfall, with 4-6 dry months [27-31]. In Sri Lanka, dry evergreen forest is typical and a dominant vegetation type in the dry zone regions in the northern and eastern plains, which cover 80 percent of the island area [32-34]. In India, this vegetation is confined to the Coromandel (east) coast region [5, 8, 35-42]. Some patches of dry evergreen forests have also been recorded in the Sirumalai hills [43], Kolli hills [44], Shervarayan hills [45] and Chitteri hills [46] of southern Eastern Ghats. However, the climate and characteristic species of hill dry evergreen type are not the same as that of the coastal region.

In reality, most of the Indian TDEFs, with the exception of two large areas, namely the Kurumbaram section of the Marakanam Reserve Forest and the Point Calimere Wildlife Sanctuary, occur as patches of forest dotted along the Coromandel coast, and invariably protected as “sacred groves” based on the religious belief of the local people. This unique dry evergreen forest is relatively under-studied on aspects of structural and functional ecology, as compared to the tropical wet evergreen forests. The aim of this paper is to provide a consolidated account on plant biodiversity, structure and functional ecology, and bioresource potential, particularly of medicinal plants, and to emphasize the conservation need and significance of TDEFs on the Coromandel coast of peninsular India.

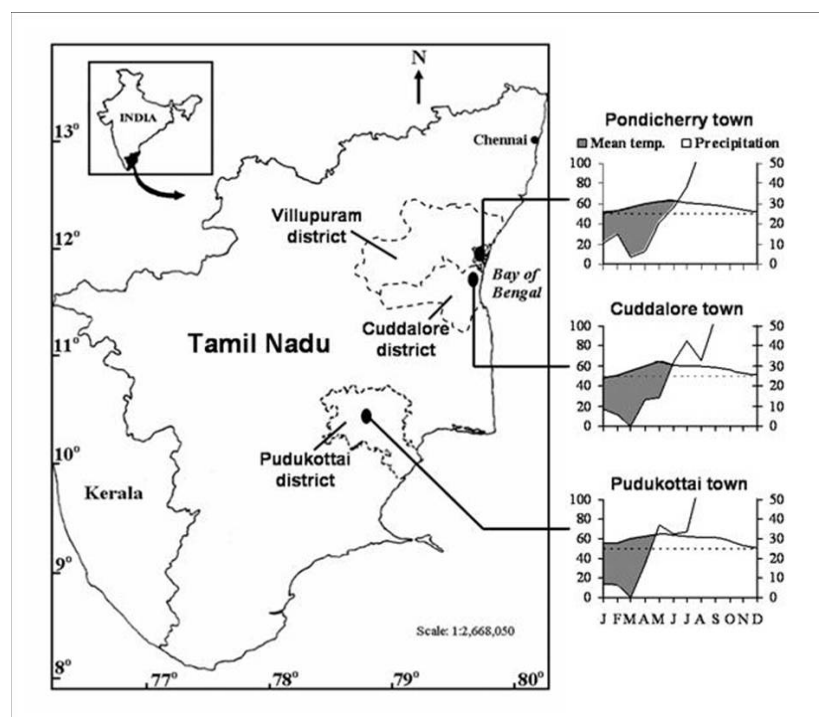


Fig.1. Map showing the districts, viz. Villupuram (5 sites), Cuddalore (28 sites), Pondicherry (5 sites) and Pudukottai (37 sites), wherein 75 TDEFs are located on the Coromandel coast of peninsular India and climate diagram for three nearest towns, which depict the tropical dissymmetric climate regime.

## Methods

### *Study area*

Investigations on plant biodiversity and bioresource potential of 75 TDEF sites, which are concentrated in the Pondicherry (11°56' N and 79°53' E), Villupuram (11°93' N and 79°48' E), Cuddalore (11°43' N and 79°49' E) and Pudukottai (10°23' N and 78°52' E) districts on the Coromandel coast of peninsular India, were carried out (Fig. 1). The areal extent of TDEF sites studied ranged from 0.5 ha to ~10 ha. The climate is tropical dissymmetric type with most rainfall received during the northeast monsoon (October-December) and very little and inconsistent rainfall in the southwest monsoon (June to September). The mean annual rainfall is 1,282, 1,079 and 1,033 mm in the nearest towns, namely Pondicherry, Cuddalore, and Pudukottai, respectively. The dry season lasts for six months (January to June), and receives less than 60 mm rainfall on monthly average. Mean annual maximum and minimum temperatures are 32.58°C and 24.51°C in Pondicherry, 22.75°C and 33.64°C in Cuddalore, and 33.4°C and 25.4°C in Pudukottai.

### *Data collection*

Field data collection on species check listing and assessment of bioresource values in the 75 TDEF sites was conducted in about 125 man days during July 2006-January 2008. The dataset on woody plant diversity (for trees equal or greater than 10 cm girth at breast height, (1.3 m height from ground level), and all lianas  $\geq 1$  cm diameter measured at 1.3 m from the base of the stem), dynamics, and functional ecology reviewed here is based on the systematic investigations carried out in a total of 12 one-ha permanent plots over a decade on the Coromandel coast of peninsular India. All plant species were identified and confirmed to species level using regional floras [47-48]. Voucher specimens were collected and deposited in the herbarium of the Department of Ecology, Pondicherry University.

Site disturbance scores were obtained by assessing various disturbances (on a 1-5 scale) which include site encroachment, distance from the human habitation, temple visitors' impact, cattle grazing, resource removal, width of approach road to temple, fragmentation, size of the temple, biological invasion, and frequency of peoples' visit to the temple (refer to Appendix 1 for more details). The summed disturbance score of each site was used for ranking the TDEF sites into three categories, viz relatively undisturbed (Fig. 2a&b), moderately disturbed (Fig. 2c&d) and highly disturbed (Fig. 2e&f), for evaluating the conservation significance. The sites with low ranks experience least disturbance, while high ranks reveal a high level of anthropogenic disturbance in the site.

Medicinal plant resource use and traditional knowledge related to plant species of TDEFs were collected through a field-tested improved questionnaire (Appendix 2) and personal interviews with folk healers in their vernacular language. There were 47 informants (40 males and 7 females), who are folk healers by profession and part of the local folk healers association.

## Results and Discussion

### *Biodiversity*

In a total of 75 TDEF sites on the Coromandel coast of peninsular India, 149 woody species that belonged to 122 genera and 49 families were enumerated (Appendix 3). In addition to these, three important native herbaceous species occur there, which include the widely-distributed, colony-forming *Sansevieria roxburghiana*, fairly distributed *Ecbolium viride*, and the rare *Amorphophallus sylvaticus*. Dominant families in Indian TDEFs include Euphorbiaceae, Rubiaceae with 11 species each, followed by Capparaceae, Mimosaceae, Fabaceae and Moraceae with 8 species each, while Alangiaceae, Barringtoniaceae and Burseraceae are represented by single species. Across 75 sites studied, species richness of

woody plants ranged from 10 (Azhiyanilai and Thakkiripatti) to 69 species (Puthupet), and sites with more than 50 species include Puthupet (69 species), Kuzhanthaikuppam (53), Shanmuganathapuram (53) and Oorani (52). The Morisita-Horn index for similarity of species composition between 75 TDEF sites (1.0 indicates total similarity) varied from 0 to 0.8 and only 10% of pairs had  $\geq 0.5$ , indicating the greater heterogeneity in the composition of species.




Fig. 2. Forest and interior stand view of relatively undisturbed (a&b), moderately disturbed (c&d) TDEF sites, landscape of TDEF with goat herding (e) and part of site converted to *Acacia* monoculture(f). a. Site OR-View of TDEF vegetation; b. RP- *Chloroxylon-Pterospermum* dominated stand; c. IT- Forest and sacred grove in entrance; d. MN-Inner stand view; e. KT- Herding goats inside the forest; f. OME-Converted to *Acacia leucophloea* (Mimosaceae) monoculture.

Among life forms, trees were dominant (102 species) representing 68% of the total species, while lianas formed 32% (47 species). Tree species richness at individual site ranged from 9 in Mettupatti to 36 species in Shanmuganathapuram. Mean species richness of lianas at each site was 30%. Maximum number of lianas was recorded at Puthupet (33 species), whereas lianas were virtually absent at Thakkiripatti. Some unique TDEF species such as *Pterospermum xylocarpum*, *Millusa montana*, *Polyalthia suberosa*, and *Alangium salvifolium* among trees, and *Olax scandens*, *Capparis rotundifolia*, *Pachygone ovata*, and *Mearua oblongifolia* among lianas occurred only in a few sites.

Earlier quantitative ecological inventory of plant biodiversity in 12 1-ha TDEF permanent plots [39-41, 49-51] has resulted in 86 tree species with a range of 19 to 35 species (Fig.3a-f). A ubiquitous tree, *Memecylon umbellatum*, was the most dominant species, accounting for 32% of tree density, followed by *Tricalysia sphaerocarpa* (10.5%) and *Pterospermum canescens* (9.7%) in the tropical dry evergreen forests. A total of 44 liana species was inventoried with a range of 21-29 species  $ha^{-1}$  in the eight 1-ha plots. Among the lianas, *Combretum albidum* (19.2%), *Strychnos minor* (14%), and *Reissantia indica* (6.5%) were predominant species.

Although the 75 sites studied belong to the same TDEF type and are grossly homogeneous, they differ in forest stature; sites occurring on sandy soil with alluvium deposits are comparatively tall-statured (mean ht ~12 m; eg. TM, OR, AP, etc.) and those on red ferrallitic hard compact soil are short- to medium-statured (mean ht <8 m; eg. TK, KP, MK, etc.). There is a wide variation in species composition of tree and liana species across TDEF sites, and interestingly each site is dominated by a different set of tree and liana species, which can be designated as “series,” adding to the uniqueness of the studied TDEF sites (e.g., *Manilkara hexandra* in SV and *Memecyclon umbellatum-Tricalysia sphaerocarpa-Diospyros ebenum* in KK among trees; *Strychnos minor-Jasminum angustifolium* in PP and *Reissantia indica-Strychnos minor-Combretum albidum* in OR among lianas).

#### *Forest structure, growth, and dynamics*

Out of 149 species, 75 are evergreen (50%), followed by deciduous (45 species, 30%) and brevi-deciduous species [species with brief deciduous period followed by synchronous leaf-flushing, e.g., *Pterospermum canescens*] (29 species; 20%). Among the 26 most common species, which occurred in more than 30 sites, 54% were evergreen, 31% deciduous, and 15% brevi-deciduous. Similar results were reported in the study conducted in 43 TDEF sacred grove sites that contained 48% to 85% evergreen species [52]. Among the three physiognomic groups, evergreenness was prominent among trees (49%) and lianas (53%). The naturally evolved assemblage of evergreen species in dry evergreen vegetation type may be related to leaching of nutrients from leaves and year-round leaf fall, which is characteristic of evergreen species that establish a more closed nutrient cycle in the forest [53]. Litter production quantified in two TDEF sites, namely Kuzhanthaikuppam (KK) and Oorani (OR), revealed a year-round litterfall with unimodal summer peak [54]. Leaf litter production amounted to 9.6 and 9 t ha<sup>-1</sup> yr<sup>-1</sup> at KK and OR, respectively, while the standing crop of total forest floor litter was 4.11 t ha<sup>-1</sup> at KK and 4.86 t ha<sup>-1</sup> at OR.

Plant population changes have been studied in seven TDEFs by measuring the tree growth, recruitment, and mortality rate over years [55-56]. Forest growth determined as girth increment in TDEF sites ranged from 0.37 to 1.08 cm yr<sup>-1</sup> for trees and 0.39 to 0.41 cm yr<sup>-1</sup> for lianas over a three-year period (2003-2006). The tree recruitment rate ranged from 0.7 to 2.3% yr<sup>-1</sup>, while the mortality rate ranged from 1 to 2.2% yr<sup>-1</sup> in five TDEF sites studied over three years (2003-2006). More small trees (10-30 cm gbh) recruitment in the forest has been attributed to selective logging of trees of highest girth class (>150 cm gbh) for temple construction that allowed more canopy gaps and sunlight. Above ground biomass of 10 TDEF sites was estimated between 39.69 and 170.02 Mg ha<sup>-1</sup> with a mean of 102.15 Mg ha<sup>-1</sup> [57]

#### *Reproductive ecology*

Analysis of qualitative reproductive traits of TDEF species [58] revealed that many species had rotate-type, white-colored, scented flowers with nectar and pollen as rewards. Drupe and berry were the common fruit types and were found in black and red color, respectively. A strong association between the qualitative reproductive traits and pollination and dispersal spectrum among the TDEF species has been demonstrated [58]. Phenological observations on TDEF species revealed a seasonal and unimodal flowering pattern with dry season peak at the community level. A similar pattern of dry season flowering peak is also reported in other tropical seasonal dry forests [59-63]. Many species exhibited annual flowering except a few species such as *Garcinia spicata*, *Reissantia indica*, *Dodonaea angustifolia*, etc., which exhibited a sub-annual pattern. The deciduous species (e.g., *Lannea coromandelica*, *Butea monosperma*) displayed flowering and leaf shedding in dry summer. Species that flower during the high temperature and less rainfall attract diverse insects, while bee pollination was the prevalent mode of pollination system (68% of species) in the TDEF.

A bimodal fruiting pattern with a major peak in the dry season and a minor one in the early wet season was exhibited at the community level [64]. There was year-round fruit production without a clear seasonality, but fruiting patterns at species level showed pronounced seasonality, which is in conformity with other seasonal forests [62, 65-69]. The patterns of unimodal flowering and year-round fruiting pattern are common to seasonal dry tropical forests, and these patterns have evolved according to local climatic factors (temperature, rainfall, number of dry months) along with ecological factors like availability of pollinators and dispersers. Most trees in our TDEFs flower (63%) and fruit (50%) during the dry period, whereas lianas had major flowering (77%) and fruiting (57%) activity in the late wet to dry season of the year. Many species are dispersed by animals, and had fruiting peak during the late dry season, which enables seed germination and rapid seedling establishment at the onset of the rainy season. The community-level fruit production in TDEF sites averaged  $757 \text{ kg}^{-1}\text{ha}^{-1}\text{yr}^{-1}$  [70].




Fig. 3. Some characteristic tree and liana species of TDEFs a. *Memecylon umbellatum* (Melastomataceae)-predominant tree of TDEFs; b. *Pterospermum canescens* (Sterculiaceae) with woody capsule-common, lofty tree endemic to Coromandel coast TDEFs; c. *Aglaia elaeagnoidea* (Meliaceae) - vertebrate-dispersed berries; d. *Eugenia bracteata* (Myrtaceae)-flowering twig; e. *Hugonia mystax* (Linaceae)-hook climber; f. *Capparis brevispina* (Capparaceae)-common thorny scrambler.

Our understanding of species biology, particularly reproductive ecology, is still in an infant stage, and future directions for promising research include: (a) the environmental cues, which influence the phenological pattern; (b) the reproductive biology of important species (trees: *Pterospermum xylocarpum*, *Casearia elliptica*, *Aglaia elaeagnoidea*, lianas: *Tiliacora acuminata* and *Strychnos minor*, herbs: *Sansevieria roxburghiana* and *Amorphophallus sylvaticus*) and also of dioecious tree species to assess the minimum viable population; (c) the extent of specialization in plant-pollinator interactions; (d) the level of inbreeding within and among species; (e) the impact of habitat fragmentation on pollination and fruit dispersal; and (f) genetic diversity analysis of polymorphic species such as *Memecylon umbellatum*, *Pterospermum xylocarpum*, etc.



## Implications for Conservation

### *Bioresource value*

A total of 150 plant species that belonged to 57 families are reported to have medicinal value. They include 41 trees, 18 lianas, 14 shrubs, 10 herbaceous climbers, and 66 herbs. *Andrographis paniculata*, *Phyllanthus amarus*, *Gymnema sylvestre*, *Solanum nigrum*, and *S. trilobatum* are commonly used. A few characteristic/important medicinal species are featured in Figure 4. The proportion of plant species used for medicinal purpose classed by plant parts include leaves (41%), fruits and seeds (14%), bark (12%), root (8%), latex (7%), whole plant (6%), and flower and bulbs (1%). Traditional healers use these plants for curing more than 52 ailments, mainly poisonous bites (including snake, scorpion, dog, rat, beetle, bug, etc.), sexual diseases (including gonorrhoea, syphilis, etc.), jaundice, rheumatism, skin diseases, ulcers, dysentery, diabetes, and common cold and fever.



Fig. 4. Selected medicinal plants from TDEFs. a. *Sansevieria roxburghiana* (Agavaceae)-endemic herb, medicinal & silky-fiber b. *Strychnos nux-vomica* (Loganiaceae)-seeds medicinal; c. *Calophyllum inophyllum* (Clusiaceae)- seed oil medicinal; d. Night blooming, fragrant-*Tarenna asiatica* (Rubiaceae); e. *Strychnos minor* (Loganiaceae)-Hook climber with foetid flowers; f. *Cassia auriculata* (Caesalpiniaceae)-leaves and flowers medicinal.

The bioresource potential, especially the medicinal importance of TDEF species, deserves detailed documentation in the additional unstudied sites. Further researches for bioresource augmentation and full utilization include: (a) developing propagation and nursery techniques for large-scale multiplication of multi-beneficial species and species of high medicinal importance such as *Sansevieria roxburghiana* (used for ear diseases and cough, and yielding silky fiber, face cream from leaf mucilage, sand binder, and a hedge plant), *Amorphophallus sylvaticus* (for piles), etc.; (b) phyto-chemical screening and bioprospecting of important

species such as *Memecylon umbellatum*, *Cassytha filiformis*, *Cissus vitiginea*, *Sarcostemma acidum*, *Atalantia monophylla*, and *Jasminum angustifolium*.

#### *Conservation significance*

Overall disturbance scores of the 75 studied TDEF sites ranged from the lowest score of 13 for Suranviduthi to a maximum of 40 in Avudayarkoil and Azhagarkoil. Of the total 75 TDEF sites, 19 are relatively undisturbed (score range 13-20), but a moderate level of disturbance (score 21-30) is operative in 42 sites, whereas disturbance is severe (31-40) in 14 sites (Table 2). The declining trend in mean species richness was observed from relatively undisturbed to highly disturbed sites and a significant negative correlation ( $r = -0.534$ ;  $P < 0.001$ ) existed when species richness was plotted against site disturbance scores (Fig. 5). In a linear regression analysis, when various site disturbance scores were regressed with species richness, site disturbances such as resource removal, frequency of peoples' visit to a temple, and forest areal extent had a greater influence on species richness of the site.

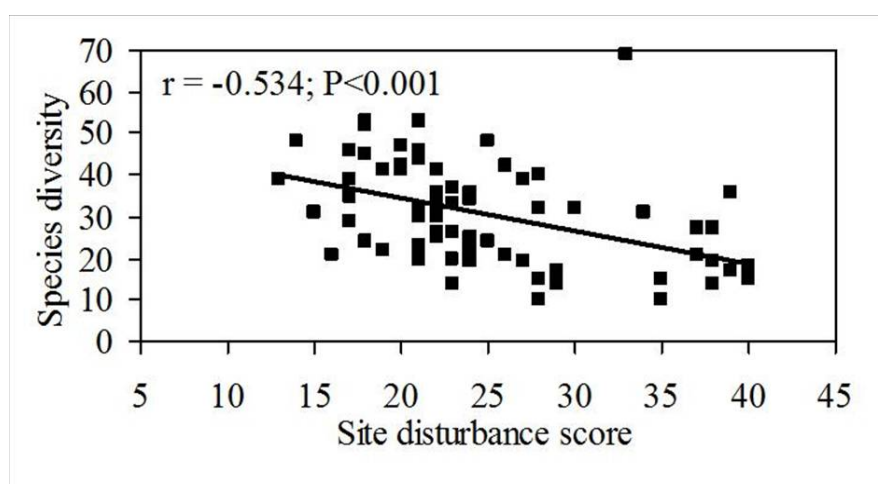


Fig. 5. Relation between site disturbances and species richness in 75 TDEF sites along the Coromandel coast of peninsular India

Having changed in land use patterns and shrunken acreage (0.5 to 3.5 ha), the highly disturbed TDEF sites are largely converted to monoculture plantations (Table 2). There are sites with least disturbance scores harboring the best natural dry evergreen vegetation with high diversity of plants of medicinal and cultural importance, and enhancing landscape heterogeneity as well as protecting the microclimates. Moderately disturbed sites are currently exposed to high level of threats, primarily from human intervention. Major issues like consistently increasing human habitation surrounding the forest area, poverty and illiteracy among large sections of the population, continuous areal shrinkage, over-exploitation, site degradation and land conversion are to be considered while assessing the conservation significance of each TDEF site.

Table 2. Conservation significance of TDEF sites ranked into three categories based on site disturbance scores, and illustrative site examples with their characteristic features.

Site disturbance	Area (ha)	Mean species richness	No. of sites	Illustrative site examples with characteristic features
Relatively undisturbed ( $\leq 20$ )	0.8-10	39.10 $\pm 12.2$	19	Araiypatti - mono-dominant forest of <i>Strychnos nux-vomica</i> Suranviduthi - old growth mono-dominant forest of <i>Manilkara hexandra</i> Thirumanikuzhi - <i>Tricalysia sphaerocarpa</i> & <i>Lepisanthes tetraphylla</i> dominated Shanmuganathapuram - mono-dominant forest of <i>Memecylon umbellatum</i> Mavadipalayam - mono-dominant forest of <i>Garcinia spicata</i> Arasarkulam - old growth, fragmented forest; dominants - <i>M. hexandra</i> & <i>Sapium insigne</i> Karukkai - culturally valued - temple; dominants - <i>Atalantia monophylla</i> & <i>Pyrenacantha volubilis</i>
Moderately disturbed (21-30)	1-8	29.33 $\pm 12.2$	42	Puthupet - high visitation, forest clearing in places for road & building construction Keeranoor - more openness, dominant - <i>Albizia amara</i> Kothattai - unique landscape in undulating one portion, old growth forest on sandy soil Kadapakkam - high level of resource extraction
Highly disturbed (31-40)	0.5-3.5	20.38 $\pm 7.6$	14	Azhiyanilai - converted native <i>Acacia leucophloea</i> plantation Keezhoor - forest converted to tank Embalam - converted to <i>Khaya senegalensis</i> plantation Avudayarkoil - converted into <i>Eucalyptus</i> plantation

Fortunately, the sacred grove status of TDEF sites largely helped to preserve the biodiversity along with the cultural values and religious taboos. People conserve the forests in undisturbed sites through a strict code of conduct on religious beliefs for several generations without any legal administration and clearly defined management policy and make only minimal resource extraction. Cultural transformations, eroding cultural values, and the changing world view of nature, especially among younger generations, has made this traditional forest management worse [71] in many of the moderately and much disturbed sites.

In conclusion, the conservation of TDEF sites is important considering the restricted geographical distribution and representation of the unique and under-studied TDEF type, the extant level of biodiversity, and bioresource potential including medicinal plants and the socio-economic and ecological values of these systems. We recommend the following as long-term conservation strategies to preserve these sites: (a) promote awareness of biodiversity and bioresource values and cultural traditions associated with the sacred groves to people living around the TDEF sites—people who are also dependent on the forests and their resources and stand to benefit from conserving the sites that still remain relatively undisturbed; (b) restore moderately disturbed sites with characteristic TDEF species, involving the local communities in restoration programs and also in nurturing the planted saplings; (c) immediately protect and conserve much-disturbed sites by providing legal status to the forests and developing forest management systems involving the local community.

## Acknowledgements

The authors thank two anonymous reviewers for their constructive suggestions, which have considerably improved this manuscript. NP and MU thank INSA for supporting medicinal plant study through a project on "History of Science" (INSA No.HS/RC/904/2006).

## References

- [1] Murphy, P. G., and Lugo A. E. 1986. Ecology of dry forest. *Annual Review of Ecology and Systematics* 17: 67-88.
- [2] Mooney, H. A., Bullock S. H., and Medina E. 1995. Introduction. In: S. H. Bullock, H. A. Mooney and E. Medina (eds.), *Seasonally dry tropical forests*, pp.1-8. Cambridge University Press, Cambridge.
- [3] Miles, L., Newton A. C., DeFries R. S., Ravilious C., May I., Blyth S., Kapos V., and Gordon J. E. 2006. A global overview of the conservation status of tropical dry forests. *Journal of Biogeography* 33: 491-505.
- [4] Blasco, F., Whitmore T. C. and Gers C. 2000. A framework for the worldwide comparison of tropical woody vegetation types. *Biological Conservation*, 95: 175-189.
- [5] Champion, H. G., and Seth S. K. 1968. *Revised survey of the forest types of India*. Manager of Publications, New Delhi.
- [6] Mani, M. S. 1974. (Ed.) *Ecology and biogeography in India*. Dr. W. Junk B.V Publishers, The Hague, The Netherlands.
- [7] Meher-Homji, V. M. 1974. On the origin of tropical dry evergreen forest of south India. *International Journal of Ecology and Environmental Science* 1: 19-39.
- [8] Venkateswaran, R., and Parthasarathy N. 2005. Tree population changes in a tropical dry evergreen forest of south India over a decade (1992-2002). *Biodiversity and Conservation* 14: 1335-1344.
- [9] Beard, J. S. 1955. The classification of tropical American vegetation types. *Ecology* 36: 89-100.
- [10] Correll, D. S., and Correll H. B. 1982. *Flora of the Bahama archipelago*, J. Cramer, Vaduz, Liechtenstein.
- [11] Smith, I. K. 1991. Dry evergreen forest (coppice) communities of North Andros Island, Bahamas. M.En. Thesis, Miami University, Oxford, OH.
- [12] Smith, I. K., and Vankat J. L. 1992. Dry evergreen forest (coppice) communities of North Andros Island, Bahamas. *Bulletin of the Torrey Botanical Club* 119: 181-191.
- [13] Nickrent, D. L., Eshbaugh W. H., and Wilson T. K. 1988. *The vascular flora of Andros Island, Bahamas*. Kendall/Hunt, Dubuque, IA.
- [14] Fanshawe, D. B. 1952. The vegetation of British Guiana. A preliminary review. *Imperial Forest Institute Paper No. 29*, Oxford.
- [15] Cornelissen, J. H. C., and Steege T. H. 1989. Distribution and ecology of epiphytic bryophyte and lichens in dry evergreen forest of Guyana. *Journal of Tropical Ecology* 5: 131-150.
- [16] Loveless, A. R. 1960. The vegetation of Antigua, West Indies. *Journal of Ecology* 48: 495-527.
- [17] Asprey, G. F., and Loveless A. R. 1958. The dry evergreen formation of Jamaica. II. The raised coral beaches of the north coast. *Journal of Ecology* 46: 547-570.
- [18] Kelly, D. L., Tanner E. V. J., Kapos V., Dickinson T. A., Goodfriend G. A., and Fairbairn P. 1988. Jamaican limestone forests: floristics, structure and environment of three examples along a rainfall gradient. *Journal of Tropical Ecology* 4: 121-156.
- [19] Loveless, A. R., and Asprey G. F. 1957. The dry evergreen formations of Jamaica. I. The limestone hills of the south coast. *Journal of Ecology* 45: 799-822.
- [20] Beard, J. S. 1946. The natural vegetation of Trinidad. *Oxford Forestry Memoir* No. 20.
- [21] Beard, J. S. 1944. The natural vegetation of Tobago. *Ecological Monograph* 14: 135-163.

- [22] Woldu, Z. 1999. Forests in the vegetation types of Ethiopia and their status in the geographical context. In: S. Edwards, Demissie, Bekele and G. Haase (eds.), *Forest Genetic Resource Conservation: Principles, Strategies and Actions*; Proceedings of The National Forest Genetic Resources Conservation Strategy Development Workshop, 21-22 June 1999; Institute of Biodiversity Conservation and Research (IBCR) and the German Technical Co-operation (GTZ); Addis Ababa, Ethiopia.
- [23] Kielland-Lund, J. 1982. Trees and shrubs in four forest and woodland communities near Morogoro. *Division of Forestry Record*, University of Dar-es-Salaam, Morogoro, Tanzania.
- [24] Högborg, P. 1982. Mycorrhizal associations in some woodland and forest trees and shrubs in Tanzania. *New Phytologist* 92: 407-415.
- [25] Trapnell, C. G. 1959. Ecological results of woodland burning experiments in Northern Rhodesia. *Journal of Ecology* 47:129-168.
- [26] Lawton, R. M. 1978. A study of the dynamic ecology of Zambian vegetation. *Journal of Ecology* 66: 175-198.
- [27] Ashton, P. S. 1990. Thailand: biodiversity center for the tropics of Indo-Burma. *Journal of Science Society Thailand* 16: 107-116.
- [28] Bunyavejchewin, S. 1986. Ecological studies of tropical semi-evergreen rain forest of Thailand. *Thai Forest Bulletin* 14: 1-93.
- [29] Bunyavejchewin, S. 1999. Structure and dynamics in seasonal dry evergreen forest in northeastern Thailand. *Journal of Vegetation Science* 10: 787-792.
- [30] Santisuk, T. 1988. *An account of the vegetation of Northern Thailand*. Franz Steiner Verlag, Weisbaden.
- [31] Pitman, J. I. 1996. Ecophysiology of tropical dry evergreen forest, Thailand: measured and modelled stomatal conductance of *Hopea ferrea*, a dominant canopy emergent. *Journal of Applied Ecology* 33: 1366-1378.
- [32] Koelmeyer, K. O. 1957. Climatic classification and the distribution of vegetation in Ceylon. *Ceylon Forester* 3: 144-163.
- [33] Dittus, W. P. J. 1985. The influence of cyclones on the dry evergreen forest of Sri Lanka. *Biotropica* 17: 1-14.
- [34] Perrera, N. P. 1975. A physiognomic vegetation map of Sri Lanka (Ceylon). *Journal of Biogeography* 2: 185-203.
- [35] Blasco, F., and Legris P. 1973. Dry evergreen forests of Point Calimere and Marakanam. *Journal of Bombay Natural History Society* 70: 279-294.
- [36] Sprangers, J. T. C. M., and Balasubramaniam K. 1978. A phytosociological analysis of the tropical semi-evergreen forest of Marakkanam, south-eastern India. *Tropical Ecology* 19: 70-92.
- [37] Parthasarathy, N., and Sethi P. 1997. Tree and liana species diversity and population structure in a tropical dry evergreen forest in south India. *Tropical Ecology* 38: 19-30.
- [38] Visalakshi, N. 1992. Ecological studies in tropical dry evergreen forests in the Coromandel coast of India: Vegetation, root biology, mycorrhizae and nutrient cycling. Ph.D dissertation. Pondicherry University, Pondicherry, India.
- [39] Parthasarathy, N., and Karthikeyan R. 1997. Plant biodiversity inventory and conservation of two tropical dry evergreen forests on the Coromandel coast, south India. *Biodiversity and Conservation* 6: 1063-1083.
- [40] Venkateswaran, R., and Parthasarathy N. 2003. Tropical dry evergreen forests on the Coromandel coast of India: Structure, composition and human disturbance. *Ecotropica* 9: 45-58.
- [41] Mani, S., and Parthasarathy N. 2005. Biodiversity assessment of trees in five inland tropical dry evergreen forests of peninsular India. *Systematics and Biodiversity* 3: 1-12.
- [42] Ramanujam, M. P., and Kadamban D. 2001. Plant biodiversity of two tropical dry evergreen forests in the Pondicherry region of south India and the role of belief systems in their conservation. *Biodiversity and Conservation* 10: 1203-1217.
- [43] Pallithanam, J. M. 2001. *A pocket flora of the Sirumalai Hills, South India*. revised and edited by K.M. Matthew. Rapinat Herbarium, St. Joseph's College, Tiruchirapalli, India.

- [44] Jayakumar, S., Arockiasamy D. I., and Britto J. S. 2002 Conserving forests in the Eastern Ghats through remote sensing and GIS- A case study in Kolli hills. *Current Science* 82: 1259-1267.
- [45] Balaguru, B., Britto J. S., Nagamurugan N., Natarajan D., Soosairaj S., Ravipaul S., and Arockiasamy D. I. 2003. Vegetation mapping and slope characteristics in Shervarayan Hills, Eastern Ghats using remote sensing and GIS. *Current Science* 85: 645-653.
- [46] Natarajan, D., Britto J. S., Balaguru B., Nagamurugan N., Soosairaj S., and Arockiasamy D. I. 2004. Identification of conservation priority sites using remote sensing and GIS - A case study from Chitteri hills, Eastern Ghats, Tamil Nadu. *Current Science* 86: 1316-1323.
- [47] Gamble, J. S., and Fischer C. E. C. 1915-1935. *Flora of the Presidency of Madras. Parts I to XI*. Secretary of state for India, London.
- [48] Matthew, K. M. 1995. *An excursion flora of central Tamil Nadu, India*, pp. 682. Oxford & IBH Publishing Company. New Delhi.
- [49] Reddy, M. S., and Parthasarathy N. 2003. Liana diversity and distribution in four tropical dry evergreen forests on the Coromandel coast of south India. *Biodiversity and Conservation* 12: 1609-1627.
- [50] Reddy, M. S., and Parthasarathy N. 2007. Liana diversity and distribution on host trees in four inland tropical dry evergreen forests of peninsular India. *Tropical Ecology* 47: 103-116.
- [51] Anbarashan, M., and Parthasarathy N. 2008. Comparative tree community analysis of two old-growth tropical dry evergreen forests of peninsular India. In: P.C. Trivedi (ed.) *Frontiers in Plant Sciences* (in press).
- [52] Hunneyball, G. 2003. The tropical dry evergreen forest of Tamil Nadu: temple groves, evergreenness and spatial variation. (Unpublished report).
- [53] Monk, C. D. 1966. An ecological significance of evergreenness. *Ecology* 47: 504-505.
- [54] Pragasan, A. L., and Parthasarathy N. 2005. Litter production in tropical dry evergreen forests of south India in relation to season, plant life-forms and physiognomic groups. *Current Science* 88: 1255-1263.
- [55] Venkateswaran, R. 2005. Short-term tree population changes, growth and phenology of woody species in tropical dry evergreen forests on the Coromandel coast of India. Ph.D dissertation. Pondicherry University, Pondicherry, India.
- [56] Mani, S., and Parthasarathy N. 2007. Tree population and above-ground biomass changes in two tropical dry evergreen forests of peninsular India. *Tropical Ecology* (ms).
- [57] Mani, S. and Parthasarathy N. 2007. Above-ground biomass estimation in ten tropical dry evergreen forest sites of peninsular India. *Biomass and Bioenergy* 31: 284-290.
- [58] Selwyn, M. A., and Parthasarathy N. 2006. Reproductive traits and phenology of plants in tropical dry evergreen forest on the Coromandel coast of India. *Biodiversity and Conservation* 15: 3207-3234.
- [59] Burger, W. C. 1974. Flowering periodicity at four altitudinal levels in eastern Ethiopia. *Biotropica* 6: 38-42.
- [60] Opler, P. A., Frankie G. W., and Baker H. G. 1980. Comparative phenological studies of treelet and shrub species in tropical wet and dry forests in the lowlands of Costa Rica. *Journal of Ecology* 68: 167- 188.
- [61] Bhat D. M. 1992. Phenology of tree species of tropical moist forest of Uttara Kanada district, Karnataka, India. *Journal of Biosciences* 17: 325-352.
- [62] Murali, K. S., and Sukumar R. 1994. Reproductive phenology of a tropical dry forest in Mudumalai, southern India. *Journal of Ecology* 82: 759-767.
- [63] Sundarapandian, S. M., Chandrasekeran S., and Swamy P. S. 2005. Phenological behaviour of selected tree species in tropical forests at Kodayar in the Western Ghats, Tamil Nadu, India. *Current Science* 88: 805-810.
- [64] Selwyn, M. A., and Parthasarathy N. 2007. Fruiting phenology in a tropical dry evergreen forest on the Coromandel coast of India in relation to plant life-forms, physiognomic groups, dispersal modes, and climatic constraints. *Flora* 202: 371-382.

- [65] Koptur, S., Haber W. A., Frankie G. W., and Baker H. G. 1988. Phenological studies of shrub and treelet species in tropical cloud forests of Costa Rica. *Journal of Tropical Ecology* 4: 347-359.
- [66] Leiberman, D. 1982. Seasonality and phenology in a dry tropical forest in Ghana. *Journal of Ecology* 70: 791-806.
- [67] Reich, P. B. 1995. Phenology of tropical forests - patterns, causes, and consequences. *Canadian Journal of Botany* 73: 164-174.
- [68] Borchert, R. 1996. Phenology and flowering periodicity of neotropical dry forest species: evidence from herbarium collections. *Journal of Tropical Ecology* 12: 65-80.
- [69] Muchado, I. C. S., Barros L. M., and Sampaio E. V. S. 1997. Phenology of caatinga species at Talhada, PE, northeastern Brazil. *Biotropica* 29: 57-68.
- [70] Swamynathan, B., and Parthasarathy N. 2005. Community-level fruit production and dispersal modes in two tropical dry evergreen forests of peninsular India. *Tropical Biodiversity* 8: 159-171.
- [71] Chandran, M. D. S., and Hughes J. D. 1997. The sacred groves of south India: ecology, traditional communities and religious change. *Social Compass* 44: 413-427.

Appendix 1. A brief account on areal extent, species richness and disturbance scores of 75 studied TDEF sites along the Coromandel coast peninsular India.

Study site	Site code	Area in ha	Sp. rich	Site disturbance <sup>‡</sup>										Disturb score*	
				Encro	Hab	V.imp	Graz	R.rem	Road	Frag	T.size	Inva	Freq.v		
Arasadikuppam	AK	2.5	46	4	5	2	1	2	2	2	2	1	1	1	21
Azhagarkoil	AL	1	18	5	5	3	3	5	4	5	4	3	3	3	40
Azhagappasamutthiram	AM	4	25	3	4	2	1	4	3	2	1	2	2	2	24
Azhiyanilai	AN	2	10	5	1	3	3	5	4	4	4	3	3	3	35
Araiypatti	AP	1.5	48	3	1	1	1	1	1	1	1	3	1	1	14
Arasarkulam	AR	8	44	3	1	2	1	4	2	5	1	1	1	1	21
Avudayarkoil	AV	0.8	15	5	5	3	3	5	4	5	4	3	3	3	40
Embalam	EM	1	14	5	5	3	3	5	4	3	4	3	3	3	38
Illyavayal	IL	6	30	3	2	2	1	3	2	2	2	2	2	2	21
Ilavattathi (1)	IT1	1	15	4	4	3	3	4	4	3	4	3	3	3	35
Ilavattathi (2)	IT2	3	34	3	2	2	2	3	2	2	4	2	2	2	24
Keeranoor	KE	4.5	32	2	3	3	2	4	3	2	4	2	3	3	28
Keezhakurichi	KEK	2	42	2	1	2	1	3	3	1	2	2	3	3	20
Karukkai	KI	4	37	2	2	3	1	3	4	1	3	1	3	3	23
Kuzhandhaikuppam	KK	4	53	3	2	2	1	4	2	2	2	2	1	1	21
Kiliyalamma temple	KL	2	36	2	1	2	1	3	2	2	4	3	2	2	22
Keezhkumaramangalam	KM	1.5	21	5	5	2	1	3	3	1	2	3	1	1	26
Kotthamangalapatti	KMP	4	29	2	1	2	1	4	2	1	1	2	1	1	17
Konjikuppam	KO	3	26	3	2	2	1	3	3	2	4	2	1	1	23
Kadapakkam	KP	3.5	27	5	5	3	2	4	3	5	4	3	3	3	37
Karisakkadu	KR	2.5	46	2	2	3	1	3	2	1	1	1	1	1	17
Kothattai	KT	3	42	4	5	2	1	4	2	4	1	2	1	1	26
Kanthoppu	KU	2	19	3	3	2	2	4	2	2	3	3	3	3	27
Keezhoor	KZ	1.5	36	5	4	3	3	5	4	5	4	3	3	3	39
Modhanai	MD	3	32	4	1	2	2	3	3	5	4	3	3	3	30
Mettupatti	ME	1	17	5	5	3	1	3	3	2	3	1	3	3	29
Marungoor	MGR	1	21	5	4	3	3	5	4	4	3	3	3	3	37
Mampatti	MI	2	20	4	1	2	2	4	3	2	2	2	1	1	23
Maanadikuppam	MK	3.5	24	2	1	1	1	3	2	4	1	2	1	1	18
Munikoil	ML	1	24	3	2	2	2	3	3	2	2	2	3	3	24
Maramadakki	MM	2.5	39	5	4	1	1	3	4	4	3	1	1	1	27
Manganampatti	MN	6	23	3	5	1	1	3	2	2	2	1	1	1	21
M.Pudhoor	MP	2	27	5	5	3	3	4	4	5	4	3	2	2	38
Mutthandikuppam	MU	0.5	19	5	5	3	3	4	3	5	4	3	3	3	38
Mavadipalayam	MV	0.8	31	3	1	1	1	2	2	1	1	2	1	1	15
Mandaiyoor	MYR	3.5	25	3	2	2	2	3	3	2	1	2	2	2	22
Narthamalai	NI	2.7	46	2	1	1	1	3	3	2	2	1	1	1	17
Narpavalakudi	NP	2.5	36	3	2	2	2	3	3	2	3	2	2	2	24
Neyveli	NV	3	34	3	1	1	1	4	3	2	4	1	2	2	22
Oorapatti	OI	4	45	2	1	1	1	3	3	2	1	2	2	2	18
Ootthangal	OL	2	30	2	1	1	2	3	2	2	4	2	3	3	22
O.Mettupatti	OME	6	31	3	2	1	2	4	2	2	2	1	2	2	21
Oorani	OR	1.5	52	3	2	1	1	3	2	2	1	2	1	1	18
Periyamudhallar chavadi	PC	1	14	5	5	2	2	4	2	2	2	3	2	2	29
Pattayankoil	PK	2	20	3	4	2	2	3	3	2	1	2	2	2	24
Poomankuppam	PKM	2	33	3	2	2	2	4	3	2	1	3	1	1	23



## Appendix 1. Continued

Study site	Site code	Area in ha	Sp. rich	Site disturbance*										Disturb. Score*
				Encro	Hab	V.imp	Graz	R.rem	Road	Frag	T.size	Inva	Fre.vs	
Paramandhoor	PMR	3.5	31	2	2	2	2	3	3	2	1	2	3	22
Puthupet	PP	10	69	5	5	3	2	4	4	1	4	2	3	33
Peramboor	PR	3.6	22	3	3	2	2	3	2	2	3	1	3	24
Palvathunnan	PT	4	32	3	2	1	1	4	3	2	2	2	1	21
Ramapuram	RM	2	42	2	1	1	3	3	2	3	1	3	1	20
Rayapatti	RP	1.5	35	3	1	1	2	3	2	1	1	2	1	17
Seliamedu	SE	1	17	5	5	3	2	5	4	5	4	3	3	39
Sendhirakillai	SK	3.5	41	3	3	2	2	3	3	2	2	1	1	22
Sittankadu	SKU	3	22	2	2	2	2	4	2	1	1	1	2	19
Sitthannavasal 1	SL1	2	22	2	5	2	2	4	3	2	1	2	1	24
Sitthannavasal 2	SL2	3	14	2	4	2	2	4	3	1	2	1	2	23
Sitthannavasal 3	SL3	2.5	19	2	4	2	2	4	3	1	2	2	2	24
Shanmuganathapuram	SP	1.5	53	3	2	1	2	3	3	1	1	1	1	18
S Pudhoor	SR	3	47	3	1	1	1	3	2	5	1	2	1	20
Sorattthoor	ST	0.5	15	3	2	3	3	5	4	5	4	3	3	35
Suriyampet	SU	2	21	3	1	1	1	3	2	1	1	2	1	16
Suranviduthi	SV	10	39	2	1	1	1	2	2	1	1	1	1	13
Thakkiripatti	TI	1	10	4	1	3	3	4	4	3	1	2	3	28
Thirukokarnam	TK	3	15	4	3	2	2	4	3	3	2	2	3	28
Thiruvengaivasal	TL	6	41	2	1	2	1	3	3	3	3	1	1	20
Thirumanikuzhi	TM	3	39	3	1	1	2	3	2	1	1	2	1	17
Thondamanattham	TN	1.8	40	4	3	2	2	4	2	2	4	2	3	28
Thodayoor 1	TR1	2.5	20	2	4	2	2	3	3	1	1	1	2	21
Thodayoor 2	TR2	1.5	26	3	3	2	2	3	3	2	1	1	2	22
Vegakollai (Ayyanar)	VA	2	48	3	3	2	2	3	2	2	3	3	2	25
Vandikuppam	VK	4	41	3	1	2	2	3	2	2	1	2	1	19
Vadaagaram	VM	2.5	45	2	1	2	2	3	3	3	2	2	1	21
Varagalpattu	VP	1.5	31	5	5	2	2	4	4	2	4	3	3	34
Vegakollai (Siva)	VS	4	24	2	1	2	2	4	3	2	3	3	3	25

Codes: Sp. rich - Species richness; Encro - Site encroachment (surrounding four sides: four sides agriculture fields = 1, two sides agriculture fields + two sides road = 2, three sides agriculture fields + road = 3, four sides agriculture fields = 4, agriculture fields + road + human habitation = 5); Hab - Distance from the human habitation (<200 m = 1, 200-300 m = 2, 300-400 m = 3, 400-500 m = 4, >500 m = 5); V.imp - Temple visitors' impact (vehicle parking, cooking & festival occasion use: each scores 1); Graz - Cattle grazing (no grazing = 1, edges only = 2, edge & interior only = 3); R.rem - Resource removal (lopping stems, firewood, timber, medicinal plants, others: each scores 1); Road - Width of approach road to temple (<5 feet = 1, 5-10 ft = 2, >10 ft mud road = 3, >10 ft metal road); Frag - Fragmentation (no fragmentation = 1, two fragments = 2, 3-5 fragments = 3, 5-10 fragments = 4, >10 fragments = 5); T.size - Size of the temple (only idols without temple buildings = 1, 100 sq.m built temple = 2, 400 sq.m built temple = 3, >400 sq.m built temple = 4); Inva - Biological invasion (only in the edges = 1, edge & interior in small area = 2, edge & interior in large area = 3); Fre.vs - Frequency of people's visit to temple (rare = 1, occasional = 2, regular = 3)

Site disturbance\* - Refer to 'methods' in text for more details on ranking in each disturbance variable

Disturb. score\* (Overall disturbance score) - Overall score for each site obtained from adding the disturbance scores

## Appendix 2. Proforma for collecting medicinal plant information

## I. General information

1. Local name
2. Botanical name
3. Family
4. Habit
5. Specific habitat
6. Parts used

## II. Details of uses

1. Veterinary
2. Human ailments
3. Symptoms of the disease for which it is used
4. Used as a single drug or in combination
5. If in combination what are other ingredients

## III. Collection methods

1. Season in which it is collected
2. Frequency of collection
3. Is it collected for trade or own purpose
4. Approximate quantity collected
5. Location
6. Population status of species in that location

## IV. Method of medicinal preparation

1. Used fresh or dry
2. Form in which it is administered  
(powder/paste/decoction/concoction/juice/oil/any other (specify))
3. Any additions other than herbs collected  
(Pepper/ginger/cumin/oil/tamarind/turmeric/any other (specify))

## V. Mode of administration/dosage

1. Internal (oral/inhaling)
2. External (smears/fomentation/bandaging/any other (specify))
3. Details of dosage & frequency
4. Time of administration
5. Food abstentions if any
6. Any special food requirements

## VI. Livelihood

1. Is treatment provided free or for a fee?
2. If for a fee approximate amount
3. Number of patients treated per month
4. Does the herbalist travel around to treat?
5. If yes, the distance or radius
6. Does the herbalist own land? (approximate area)

## VII. Details of resource persons/informants

1. Name of herbalist
2. Age & sex
3. Community
4. Village
5. Taluk
6. District
7. Generalist/specialist (specify)

Appendix 3. List of woody plant species with their life-form, physiognomy and site frequency in 75 TDEF sites along the Coromandel coast of peninsular India.

Species	Family	Life-form <sup>δ</sup>	Physiognomy <sup>#</sup>	Freq.*
<i>Abrus precatorius</i> L.	Fabaceae	L	Deci.	26
<i>Acacia caesia</i> (L.) Willd.	Mimosaceae	L	Deci.	7
<i>Acacia leucophloea</i> (Roxb.) Willd.	Mimosaceae	T	Deci.	17
<i>Adenia wightiana</i> (Wall. ex Wight & Arn.) Engler	Passifloraceae	L	E.green	7
<i>Aganosma cymosa</i> (Roxb.) G. Don	Apocynaceae	L	E.green	10
<i>Aglaia elaeagnoidea</i> (Juss.) Benth.	Meliaceae	T	E.green	3
<i>Alangium salvifolium</i> (L. f.) Wangerin	Alangiaceae	T	Deci.	1
<i>Albizia amara</i> (Roxb.) Boivin	Mimosaceae	T	Deci.	47
<i>Albizia lebeck</i> (L.) Benth.	Mimosaceae	T	Brevi-deci.	21
<i>Albizia odoratissima</i> (L. f.) Benth.	Mimosaceae	T	Deci.	2
<i>Allophylus serratus</i> (Roxb.) Kurz	Sapindaceae	T	E.green	14
<i>Ampelocissus tomentosa</i> (Heyne ex Roth) Planch.	Vitaceae	L	Deci.	1
<i>Asparagus racemosus</i> Willd.	Liliaceae	L	Deci.	27
<i>Atalantia monophylla</i> (L.) Correa	Rutaceae	T	E.green	41
<i>Azadirachta indica</i> A.Juss.	Meliaceae	T	Brevi-deci.	60
<i>Azima tetracantha</i> Lam.	Salvadoraceae	T	E.green	2
<i>Barringtonia acutangula</i> (L.) Gaertner	Barringtoniaceae	T	E.green	2
<i>Bauhinia racemosa</i> Lam.	Caesalpiniaceae	T	Deci.	6
<i>Benkara malabarica</i> (Lam.) Tirven.	Rubiaceae	T	E.green	33
<i>Borassus flabellifer</i> L.	Arecaceae	T	E.green	40
<i>Breynia vitis-idaea</i> (Burm. f.) Fischer	Euphorbiaceae	T	Deci.	13
<i>Butea monosperma</i> (Lam.) Taubert	Fabaceae	T	Deci.	2
<i>Cadaba fruticosa</i> (L.) Druce	Capparaceae	T	Brevi-deci.	7
<i>Cadaba trifoliata</i> (Roxb.) Wight & Arn.	Capparaceae	T	Brevi-deci.	9
<i>Calamus rotang</i> L.	Arecaceae	L	E.green	1
<i>Calophyllum inophyllum</i> L.	Clusiaceae	T	E.green	2
<i>Calycopteris floribunda</i> Lam.	Combretaceae	L	Deci.	3
<i>Canavalia virosa</i> (Roxb.) Wight & Arn.	Fabaceae	L	Deci.	2
<i>Cansjera rheedii</i> Gmel.	Opiliaceae	L	E.green	10
<i>Canthium coromandelicum</i> (Burm.f.) Alston	Rubiaceae	T	E.green	35
<i>Canthium dicoccum</i> (Gaertn.) Teijsm & Binn.	Rubiaceae	T	E.green	23
<i>Capparis brevispina</i> DC.	Capparaceae	L	E.green	19
<i>Capparis rotundifolia</i> Rottl.	Capparaceae	L	E.green	4

## Appendix 3. Continued

Species	Family	Life-form <sup>δ</sup>	Physiognomy <sup>#</sup>	Freq.*
<i>Capparis sepiaria</i> L.	Capparaceae	L	E.green	1
<i>Capparis zeylanica</i> L.	Capparaceae	L	E.green	23
<i>Carissa spinarum</i> L.	Apocynaceae	L	E.green	32
<i>Carmona retusa</i> (Vahl) Masamune	Boraginaceae	T	E.green	26
<i>Casearia elliptica</i> Willd.	Flacourtiaceae	T	E.green	27
<i>Cassia auriculata</i> L.	Caesalpiniaceae	T	Brevi-deci.	30
<i>Cassia fistula</i> L.	Caesalpiniaceae	T	Deci.	35
<i>Cassia roxburghii</i> DC.	Caesalpiniaceae	T	Brevi-deci.	18
<i>Cassia siamea</i> Lam.	Caesalpiniaceae	T	Brevi-deci.	4
<i>Cassine glauca</i> (Rottb.) Kuntze	Celastraceae	T	E.green	9
<i>Catunaregam spinosa</i> (Thunb.) Tirven.	Rubiaceae	T	E.green	40
<i>Cayratia pedata</i> (Lam.) Juss. ex. Gagnep.	Vitaceae	L	Deci.	6
<i>Chionanthus zeylanica</i> L.	Flindersiaceae	T	E.green	6
<i>Chloroxylon swietenia</i> DC.	Oleaceae	T	Brevi-deci.	29
<i>Cissus quadrangularis</i> L.	Vitaceae	L	E.green	52
<i>Cissus vitiginea</i> L.	Vitaceae	L	Deci.	23
<i>Clausena dentata</i> (Willd.) Roemer.	Rutaceae	T	E.green	42
<i>Cleistanthus collinus</i> (Roxb.) Benth. ex Hook.f.	Euphorbiaceae	T	Deci.	4
<i>Coccinia grandis</i> (L.) Voigt	Cucurbitaceae	L	Deci.	56
<i>Combretum albidum</i> G. Don	Combretaceae	L	Deci.	38
<i>Commiphora caudata</i> (Wight & Arn.) Engler	Burseraceae	T	Deci.	9
<i>Cordia monoica</i> Roxb.	Cordiaceae	T	E.green	5
<i>Cordia obliqua</i> Willd.	Cordiaceae	T	E.green	3
<i>Crateva magna</i> (Lour.) DC.	Capparaceae	T	Deci.	11
<i>Dalbergia coromandeliana</i> Prain	Fabaceae	T	Brevi-deci.	2
<i>Dalbergia paniculata</i> Roxb.	Fabaceae	T	Brevi-deci.	6
<i>Derris ovalifolia</i> (Wight & Arn.) Benth.	Fabaceae	L	E.green	7
<i>Derris scandens</i> (Roxb.) Benth.	Fabaceae	L	E.green	23
<i>Dichrostachys cinerea</i> (L.) Wight & Arn.	Mimosaceae	T	Deci.	3
<i>Dimorphocalyx glabellus</i> Thw.	Euphorbiaceae	T	E.green	3
<i>Diospyros ebenum</i> Koen .	Ebenaceae	T	E.green	24
<i>Diospyros ferrea</i> (Willd.) Bakh.	Ebenaceae	T	E.green	14
<i>Diospyros montana</i> Roxb.	Ebenaceae	T	E.green	20
<i>Dodonaea angustifolia</i> L.f.	Sapindaceae	T	E.green	26
<i>Drypetes sepiaria</i> (Wight & Arn.) Pax & Hoffm.	Euphorbiaceae	T	E.green	27

## Appendix 3. Continued

Species	Family	Life-form <sup>δ</sup>	Physiognomy <sup>#</sup>	Freq.*
<i>Ehretia aspera</i> Willd.	Boraginaceae	T	E.green	6
<i>Eugenia bracteata</i> (Willd.) Roxb. ex DC.	Myrtaceae	T	E.green	6
<i>Euphorbia antiquorum</i> L.	Euphorbiaceae	T	E.green	30
<i>Ficus amplissima</i> J.E.Smith	Moraceae	T	Brevi-deci.	1
<i>Ficus benghalensis</i> L.	Moraceae	T	Brevi-deci.	34
<i>Ficus hispida</i> L.f.	Moraceae	T	E.green	13
<i>Ficus microcarpa</i> L.f.	Moraceae	T	E.green	11
<i>Ficus religiosa</i> L.	Moraceae	T	Brevi-deci.	10
<i>Ficus tinctoria</i> Forster f. ssp. <i>parasitica</i> (Willd.) Corner	Moraceae	T	E.green	1
<i>Flacourtia indica</i> (Burm.f.) Merr.	Flacourtiaceae	T	E.green	24
<i>Garcinia spicata</i> (Wight & Arn.) J.D. Hook.	Clusiaceae	T	E.green	11
<i>Gardenia resinifera</i> Roth	Rubiaceae	T	Deci.	5
<i>Glycosmis mauritiana</i> (Lam.) Tanaka	Rutaceae	T	E.green	40
<i>Gmelina asiatica</i> L.	Verbenaceae	T	Deci.	18
<i>Grewia rhamnifolia</i> Heyne ex Roth	Tiliaceae	L	Brevi-deci.	37
<i>Gymnema sylvestre</i> (Retz.) R.Br.ex Schultes	Asclepiadaceae	L	E.green	12
<i>Gyrocarpus americanus</i> Jacq.	Hernandiaceae	T	Deci.	8
<i>Holoptelia integrifolia</i> (Roxb.) Planchon	Ulmaceae	T	E.green	13
<i>Hugonia mystax</i> L.	Linaceae	L	Deci.	14
<i>Ichnocarpus frutescens</i> (L.) R.Br.	Apocynaceae	L	E.green	22
<i>Ipomoea staphylina</i> Roemer & Schultes	Convolvulaceae	L	Deci.	9
<i>Ixora pavetta</i> Andrews	Rubiaceae	T	E.green	12
<i>Jasminum angustifolium</i> (L.) Willd.	Oleaceae	L	E.green	28
<i>Lannea coromandelica</i> (Houtt.) Merr.	Anacardiaceae	T	E.green	25
<i>Lepisanthes tetraphylla</i> (Vahl.) Radlk.	Sapindaceae	T	E.green	39
<i>Maerua oblongifolia</i> (Forsk.) A.Rich.	Capparaceae	L	E.green	1
<i>Mallotus philippensis</i> (Lam.) Muell.-Arg.	Euphorbiaceae	T	Brevi-deci.	1
<i>Mallotus rhamnifolius</i> Muell.-Arg.	Euphorbiaceae	T	Brevi-deci.	6
<i>Manilkara hexandra</i> (Roxb.) Dubard	Sapotaceae	T	Brevi-deci.	14
<i>Maytenus emarginata</i> (Willd.) Ding Hou	Rubiaceae	T	E.green	18
<i>Memecylon umbellatum</i> Burm.f.	Mimosaceae	T	E.green	38
<i>Milium montana</i> Leshchen. ex A.DC.	Annonaceae	T	E.green	2
<i>Mimosa intsia</i> L.	Melastomataceae	L	Deci.	36
<i>Morinda coreia</i> Buch. -Ham.	Celastraceae	T	Brevi-deci.	23
<i>Ochna obtusata</i> DC.	Ochnaceae	T	Deci.	4
<i>Olex scandens</i> Roxb.	Olacaceae	L	E.green	1

## Appendix 3. Continued

Species	Family	Life-form <sup>δ</sup>	Physiognomy <sup>#</sup>	Freq.*
<i>Pachygone ovata</i> (Poir) Miers ex Hook.	Menispermaceae	L	Deci.	9
<i>Pamburus missionis</i> (Wight) Swingle	Rutaceae	T	E.green	5
<i>Pavetta indica</i> L.	Rubiaceae	T	E.green	17
<i>Phoenix sylvestris</i> (L.) Roxb.	Arecaceae	T	E.green	2
<i>Phyllanthus polyphyllus</i> Willd.	Euphorbiaceae	T	Brevi-deci.	2
<i>Plecosperrum spinosum</i> Trecul.	Moraceae	L	E.green	3
<i>Pleiospermium alatum</i> (Wall. ex Wight. & Arn.) Swingle	Rutaceae	L	Brevi-deci.	17
<i>Polyalthia korintii</i> (Dunal) Thw.	Annonaceae	T	E.green	3
<i>Pongamia pinnata</i> (L.) Pierre	Fabaceae	T	Brevi-deci.	13
<i>Premna corymbosa</i> (Burm.f.) Rottl. & Willd.	Verbenaceae	L	Deci.	12
<i>Premna serratifolia</i> L.	Verbenaceae	T	Deci.	2
<i>Prosopis juliflora</i> (Sw.) DC.	Mimosaceae	T	Deci.	31
<i>Psilanthus wightianus</i> (Wight & Arn.) J. Leroy	Rubiaceae	T	Deci.	9
<i>Pterolobium hexapetalum</i> (Roth.) Sant. & Wagh.	Caesalpiniaceae	L	Brevi-deci.	5
<i>Pterospermum canescens</i> Roxb.	Sterculiaceae	T	Brevi-deci.	24
<i>Pterospermum xylocarpum</i> (Gaertn.) Sant. & wagh.	Sterculiaceae	T	Brevi-deci.	2
<i>Pyrenacantha volubilis</i> Wight	Icacinaceae	L	E.green	8
<i>Reissantia indica</i> (Willd.) Halle	Celastraceae	L	E.green	30
<i>Rivea hypocrateriformis</i> (Desr.) Choisy.	Convolvulaceae	L	E.green	19
<i>Salvadora persica</i> L.	Salvadoraceae	T	E.green	3
<i>Sapindus emarginatus</i> Vahl	Sapindaceae	T	Deci	8
<i>Sapium insigne</i> (Royle) Trimen	Euphorbiaceae	T	Deci.	5
<i>Sarcostemma acidum</i> (Roxb.) Voigt	Asclepiadaceae	L	E.green	12
<i>Scutia myrtina</i> (Burm. f.) Kurz	Rhamnaceae	L	Deci.	2
<i>Secamone emetica</i> (Retz.) R.Br.	Asclepiadaceae	L	E.green	2
<i>Securenaga leucopyrus</i> (Willd.) Muell.-Arg.	Euphorbiaceae	T	Deci.	24
<i>Semecarpus anacardium</i> L.f.	Anacardiaceae	T	Brevi-deci.	1
<i>Streblus asper</i> Lour.	Moraceae	T	E.green	14
<i>Strychnos minor</i> Dennst.	Loganiaceae	L	E.green	18
<i>Strychnos nux-vomica</i> L.	Loganiaceae	T	Deci.	22
<i>Suregada angustifolia</i> (Baill.ex.Muell-Arg.) Airy Shaw	Euphorbiaceae	T	E.green	2
<i>Syzygium cumini</i> (L.) Skeels	Myrtaceae	T	Brevi-deci.	18
<i>Tamarindus indica</i> L.	Caesalpiniaceae	T	Deci.	24
<i>Tarenna asiatica</i> (L.) Kuntze ex Schumann.	Rubiaceae	T	E.green	34

## Appendix 3. Continued

Species	Family	Life-form <sup>δ</sup>	Physiognomy <sup>#</sup>	Freq.*
<i>Terminalia bellirica</i> (Gaertn.) Roxb.	Combretaceae	T	Brevi-deci.	2
<i>Terminalia catappa</i> L.	Combretaceae	T	Brevi-deci.	3
<i>Tiliacora acuminata</i> (Lam.) Hook. f. & Thoms.	Menispermaceae	L	Deci.	15
<i>Tinospora cordifolia</i> (Willd.) Hook.f. & Thoms.	Menispermaceae	L	Deci.	38
<i>Toddalia asiatica</i> (L.) Lam.	Rutaceae	L	E.green	9
<i>Tricalysia sphaerocarpa</i> (Dalz.) Gamble	Rubiaceae	T	E.green	12
<i>Ventilago madraspatana</i> Gaertn.	Rhamnaceae	L	Deci.	5
<i>Vitex altissima</i> L.f.	Verbenaceae	T	Brevi-deci.	8
<i>Walsura trifolia</i> (A. Juss.) Harms	Meliaceae	T	E.green	4
<i>Wrightia tinctoria</i> (Roxb.) R.Br.	Apocyanaceae	T	Deci.	21
<i>Ziziphus oenoplia</i> (L.) Mill.	Rhamnaceae	T	Deci.	36

Life-form<sup>δ</sup>: T - Tree; L - Liana

Physiognomy<sup>#</sup>: Deci. - Deciduous; Brevi-deci - Brevi-deciduous; E.green - Evergreen

Freq. \* (Frequency): Number of sites occurred