



## Using Traditional Ecological Knowledge to Understand the Diversity and Abundance of Culturally Important Trees

Authors: Benner, Jordan, Nielsen, Julie, and Lertzman, Ken

Source: Journal of Ethnobiology, 41(2) : 209-228

Published By: Society of Ethnobiology

URL: <https://doi.org/10.2993/0278-0771-41.2.209>

---

BioOne Complete ([complete.BioOne.org](https://complete.BioOne.org)) is a full-text database of 200 subscribed and open-access titles in the biological, ecological, and environmental sciences published by nonprofit societies, associations, museums, institutions, and presses.

Your use of this PDF, the BioOne Complete website, and all posted and associated content indicates your acceptance of BioOne's Terms of Use, available at [www.bioone.org/terms-of-use](https://www.bioone.org/terms-of-use).

Usage of BioOne Complete content is strictly limited to personal, educational, and non - commercial use. Commercial inquiries or rights and permissions requests should be directed to the individual publisher as copyright holder.

---

BioOne sees sustainable scholarly publishing as an inherently collaborative enterprise connecting authors, nonprofit publishers, academic institutions, research libraries, and research funders in the common goal of maximizing access to critical research.



## Using Traditional Ecological Knowledge to Understand the Diversity and Abundance of Culturally Important Trees

Jordan Benner<sup>1,2\*</sup>, Julie Nielsen<sup>1</sup>, and Ken Lertzman<sup>1</sup>

**Abstract.** Combining Indigenous traditional ecological knowledge (TEK) with scientific research holds promise for more effectively meeting community objectives for the conservation of cultural forest resources. Our study focuses on predicting the abundance of western redcedar trees (*Thuja plicata*) within the traditional territories of five Indigenous Nations that are part of the N̓n̓w̓aḱolas Council in British Columbia, Canada. Indigenous people in this region use western redcedar extensively for cultural practices, such as carving dugout canoes, totem poles, and traditional buildings. However, after more than a century of industrial logging, the abundance of redcedar suitable for these types of practices is in decline and no longer reflects past baseline conditions. We assess how using TEK from interviews with Indigenous carvers refines predictions of resource abundance compared to using only conventional field surveys. Our findings reveal that western redcedar trees suitable for traditional carving are generally rare, and that some important growth forms, such as those associated with carving community canoes, are nearly extirpated from the landscape. We demonstrate a useful application of TEK in conservation planning and highlight concerns about the impact of industrial forestry on culturally important trees.

**Keywords:** traditional ecological knowledge, redcedar, cultural trees, conservation, community-based research

### Introduction

Combining knowledge from different sources and epistemic systems is necessary to understand diversity within and across ecological, social, and cultural systems, important factors underpinning conservation, and natural resource management strategies (Lertzman 2009; Salomon et al. 2018). Accounting for diversity in genetics, behavior, and functional groups, for example, can help to predict a system's ability to adapt and re-organize following perturbations (Folke et al. 2004). Understanding these finer levels of organization can also reveal patterns and structures that are associated with important ecosystem services, such as the provisioning of fish, timber, and carbon (Dhar et al. 2016; Dymond et al. 2014; Schindler et al. 2010). However,

conservation initiatives also benefit from an understanding of the broader social-ecological system, which includes biocultural knowledge about specific places and resources (Acheson 2006; Berkes et al. 1994). Indigenous communities may hold different perspectives and interpretations than those founded in Western science about species and the environment that are based on distinct traditional uses, cultural connections, and language (O'Flaherty et al. 2008; Turner et al. 2009). The Inuit, for instance, are well known for their comprehensive vocabulary involving dozens of words to describe the many forms and uses of Arctic ice and snow (Krupnik 2011). Indigenous groups also have traditional names and knowledge bases that reflect local systems of categorizing biodi-

**Dedication:** We dedicate this paper to the memory of Mulidzas (Curtis Wilson), a cedar carver and cultural leader, who was instrumental in coordinating this research—Gilakas'la!

<sup>1</sup> School of Resource and Environmental Management, Simon Fraser University, 8888 University Drive, Burnaby, British Columbia, V5A1S6, Canada.

<sup>2</sup> N̓n̓w̓aḱolas Council, Campbell River, British Columbia, Canada.

\* Corresponding author (jordan\_benner@sfu.ca)

versity that can differ substantially from scientific taxonomy (Wilder et al. 2016). This biocultural lens can greatly enhance ideas grounded in ecological thinking and the natural sciences by more explicitly accounting for the role of people in ecological processes and change (Lepofsky 2009). It is also critical for understanding Indigenous resources around the world, such as specific growth forms of trees that are tied to different types of traditional uses (Blicharska and Mikusiński 2014; Emery et al. 2014; Turner et al. 2009).

Diversity within traditional resources, including cultural classifications developed by local users, can be meaningfully integrated into conservation and natural resource management if researchers and planners work with local communities to understand traditional ecological knowledge (TEK) and other local knowledge. In their often-cited definition, Berkes et al. (2000:1252) describe TEK as “the cumulative body of knowledge, practice, and belief, evolving by adaptive processes and handed down through generations by cultural transmission, about the relationship of living beings (including humans) with one another and with their environment.” Combining TEK with Western science can be a powerful tool in the search for sustainability (Huntington et al. 2011; Kimmins 2008; Lepofsky 2009) and has been used to inform resource management (Charnley et al. 2007), and to understand relationships between environments and species (Polfus et al. 2014). TEK can also help to understand environmental change, including shifting perceptions of baseline conditions, due to its association with specific places over long time periods (Savo et al. 2016). This temporal depth can help reveal species that no longer occupy a local environment or species relationships and behaviors that have changed over time (Huntington et al. 2011; Wilder et al. 2016). The benefits of combining TEK with Western science are becoming increasingly apparent and are advocated by many governments and

institutions (Shawoo and Thornton 2019). However, bringing these knowledge systems together in a unified conservation initiative is challenging (O’Flaherty et al. 2008) and increasingly so because of the rapid loss of traditional languages, songs, and knowledge holders around the world (Davis 2010; Fernández-Llamazares and Lepofsky 2019; Turner and Turner 2008).

There is, thus, a profound need to understand biocultural perspectives and classifications of Indigenous resources through TEK when assessing the status and abundance of species and habitats. Excellent examples of such approaches are described in Turner et al. (2009), who provide a review of culturally modified trees around the world. These scholars highlight many situations where TEK formed the basis for understanding distinct tree forms, including bark and branches, that are associated with a wide range of traditional uses and practices. Another case study, led by researchers and Indigenous communities in the Maya Mountains of Central America, shows that categories of medicinal plants and knowledge of suitable habitats developed by Q’eqchi’ Maya healers helped researchers understand connections between species distributions and traditional patterns of use (Pesek et al. 2010). In China, Mao et al. (2018) used TEK to develop categories of traditionally used plants to demonstrate the importance of accounting for cultural resources that have more than one purpose and, thus, may be associated with different types of gathering methods. Research in North America also provides some good examples of applying TEK to classify plants and growing sites that support traditional practices (e.g., Diamond and Emery 2011; Emery et al. 2014; Hummel and Lake 2015). Without biocultural classifications of key resources, conservation initiatives and natural resource management will likely fail to account for the full range of locally meaningful, context-dependent diversity within Indigenous territories.

Here we blend qualitative and quantitative data to understand culturally significant, within-species diversity and the long-term sustainability of a keystone cultural resource: western redcedar (*Thuja plicata*). We use a community-based research approach and a study area that covers the traditional territories of five Indigenous Nations that are part of the Nanwakolas Council in British Columbia, Canada. The Kwak'waka name for a full-grown redcedar tree used by these Nations is "wilkw" and a large redcedar tree or log is "kwa'xtlu." Indigenous people in this region, similar to many cultural groups in the Pacific Northwest of North America, use this species extensively for cultural practices related to clothing, transportation, housing, and spirituality—these myriad uses have led to redcedar being described as "the tree of life" (Garibaldi and Turner 2004; Stewart

1995; Zahn et al. 2018). Western redcedar is a common species in some coastal ecosystems (Green and Klinka 1994), but the largest growth forms that are suitable for carving dugout canoes, totem poles, large ceremonial masks, and traditional buildings are rare (Benner et al. 2019; Sutherland et al. 2016; Figure 1).

This scarcity stems from industrial forestry practices that target these trees' highly valued timber (Green 2007), as well as the unique environmental conditions, including many centuries of growth (Daniels 2003), required for trees to develop the large sizes and other morphological characteristics suitable for carving large logs. These distinct trees are often referred to as "Monumental Cedar" or "Large Cultural Cedar" (LCC) depending on the local context (see Benner et al. 2019). To address First Nations' concerns about the long-term



**Figure 1.** Pictures of (a) a Large Cultural Cedar tree and some traditional practices associated with its wood, (b) totem pole, (c) dug-out canoe, (d) big house (photo credits: Mark Wunsch and Ken Lertzman).



supply of LCC, including the current status of different culturally important growth forms, the N̄nwaḡolas Council has developed a Large Cultural Cedar Strategy that aims to steward this important traditional resource for current and future generations. Though there are studies that illustrate good applications of TEK for classifying cultural forest resources (e.g., Diamond and Emery 2011; Emery et al. 2014; Long et al. 2017), examples that lead to direct changes in forestry policy and practices remain rare.

Hence, our study contributes to both broad scientific scholarship and this applied LCC strategy. Specifically, our objectives are to 1) categorize different morphologies of western redcedar trees according to their traditional uses by Indigenous wood carvers, 2) assess how accounting for these culturally distinct growth forms refines our predictions of abundance across the traditional territories, and 3) quantify the extent to which forests within these territories contain enough suitable trees to support cultural carving practices over the next three centuries. This overall research approach aims to address, in part, many of the analytical gaps and recommendations identified in Benner et al. (2019), including developing a more nuanced understanding of cultural redcedar, carrying out surveys across the range of environmental gradients within a region, and cross-referencing estimates of abundance with the cultural needs of the communities.

## Methods

### Study System

Our study area overlaps a subset of forests in the traditional territories of five Kwakwaka'wakw Indigenous groups on the Pacific coast of British Columbia, Canada (Figure 2). These First Nations (as they are referred to in this region of Canada) include the K'ómoks, Wei Wai Kum, Da'naxda'xw Awaetlala, Tlowitsis, and the Mamalilikulla, whose combined territories cover a terres-

trial area of 21,604 km<sup>2</sup> spread over many islands and adjacent mainland regions. These First Nations assert legal Aboriginal Rights, including title over their unceded territories, and some portions of the territories are part of ongoing treaty negotiations. The territories include moderately sized towns of Indigenous and non-Indigenous people (population ~ 35,000), as well as other, more remote areas with very low population densities. Archaeological evidence shows Indigenous people and communities occupying this region for over 10,000 years (Fedje et al. 2018). Collaboration among these Nations occurs through the N̄nwaḡolas Council—a regional organization that acts as a vehicle for member Nations to work together on land and marine planning. Through various government-to-government agreements, the N̄nwaḡolas member Nations undertake forest planning initiatives through a shared decision-making process with the provincial government of British Columbia. The N̄nwaḡolas Large Cultural Cedar strategy, which our study is informing, is one of these initiatives (see Supplement).

These Nations' territories are covered by extensive coniferous forests that form part of the coastal temperate rainforest biome (Wolf et al. 1995) of the Pacific Northwest. Despite being part of this larger biome, natural disturbance regimes and average climatic conditions vary substantially across the study area (Meidinger and Pojar 1991). The south-east portions of the territories on Vancouver Island, for example, are characterized by a climate with average annual rainfall ~1200 mm, whereas more northern and continental areas around Knight Inlet receive more than twice this amount of precipitation and are cooler, with very steep mountainous topography containing permanent glaciers. Due to this environmental heterogeneity, as well as extensive industrial forest harvesting over the past century, forests in this region vary substantially in age structure (B.C. Ministry of Forests, Mining, and



Lands 2010; Meidinger and Pojar 1991). Productive ecosystems accessible to timber harvesting typically contain younger forests, whereas areas that are less accessible and less productive—i.e., generally less profitable for harvesting timber—are associated with higher remaining proportions of structurally complex old growth forests.

### Community-Based Research

Our research approach reflects a strong desire to meaningfully co-produce knowledge rooted in science and cultural teachings with our Indigenous partners (Salomon et al. 2018). We obtained ethics approvals from both Simon Fraser University and the N̓anwaḡolas Council in order to carry out this research and, in particular, interviews with First Nation carvers. Of equal importance were the ongoing discussions we had with our community partners, which were instrumental in shaping the direction of all aspects of this research. At various times, the first and second authors worked on components of this project as paid contractors for the N̓anwaḡolas Council.

### Carver Interviews

To gain knowledge about tree characteristics that support different types of traditional carving practices, we conducted 13 semi-structured interviews in 2017 and 2018 with carvers from the N̓anwaḡolas member Nations. Our interviews focused on trees suitable for carving totem poles, canoes, and big house logs—the characteristics of trees suitable for other types of carving involving smaller logs or other cultural practices associated with the bark, withes, and roots of cedar are beyond the scope of this study. This research is part of a broader set of studies using these interview data, which focus on topics related to the cultural value and historical use of cedar, influences and changes to carving practices over time, and traditional cedar stewardship, including management approaches to maintain a sustainable supply of LCC over

time. Interviews typically took two to three hours and were conducted in the carvers' communities across Vancouver Island, British Columbia. The first author was present and took part in seven of these interviews and the second author was present at all of them—each led different portions of the interviews when both present.

We transcribed and performed thematic content analysis on interview data using the software program NVivo 12 for Mac (NVivo Qualitative Data Analysis Software 2019), which helped us to organize the carvers' knowledge of tree characteristics into general themes. We used these data to develop methods for field surveys that included an LCC identification manual listing the acceptable quantitative thresholds for eight different categories of tree morphological characteristics. These thresholds roughly represent average values that were recorded from our interviews, and include specifications for tree diameter, length, knots, twist, sweep (also known as curvature), rot, scars and seams, and shape (Figure 3; Table 1). The carvers sometimes had individual preferences that deviated from these standards, including more detailed information that reflects variations on the LCC categories. Although western redcedar, as a species, is culturally important and used broadly by First Nations, the larger growth forms that contribute to LCC logs were of most concern to our community research partners because they were considered least available. We also delivered different training sessions based on these methods to a total of 16 First Nation stewardship workers.

### Field Surveys

We conducted field surveys across the study area to estimate the abundance of different types of LCC trees that are suitable for canoes, totem poles, and big house logs (Figure 3; Table 1). Small teams that included the First Nation stewardship workers that had completed the LCC training course



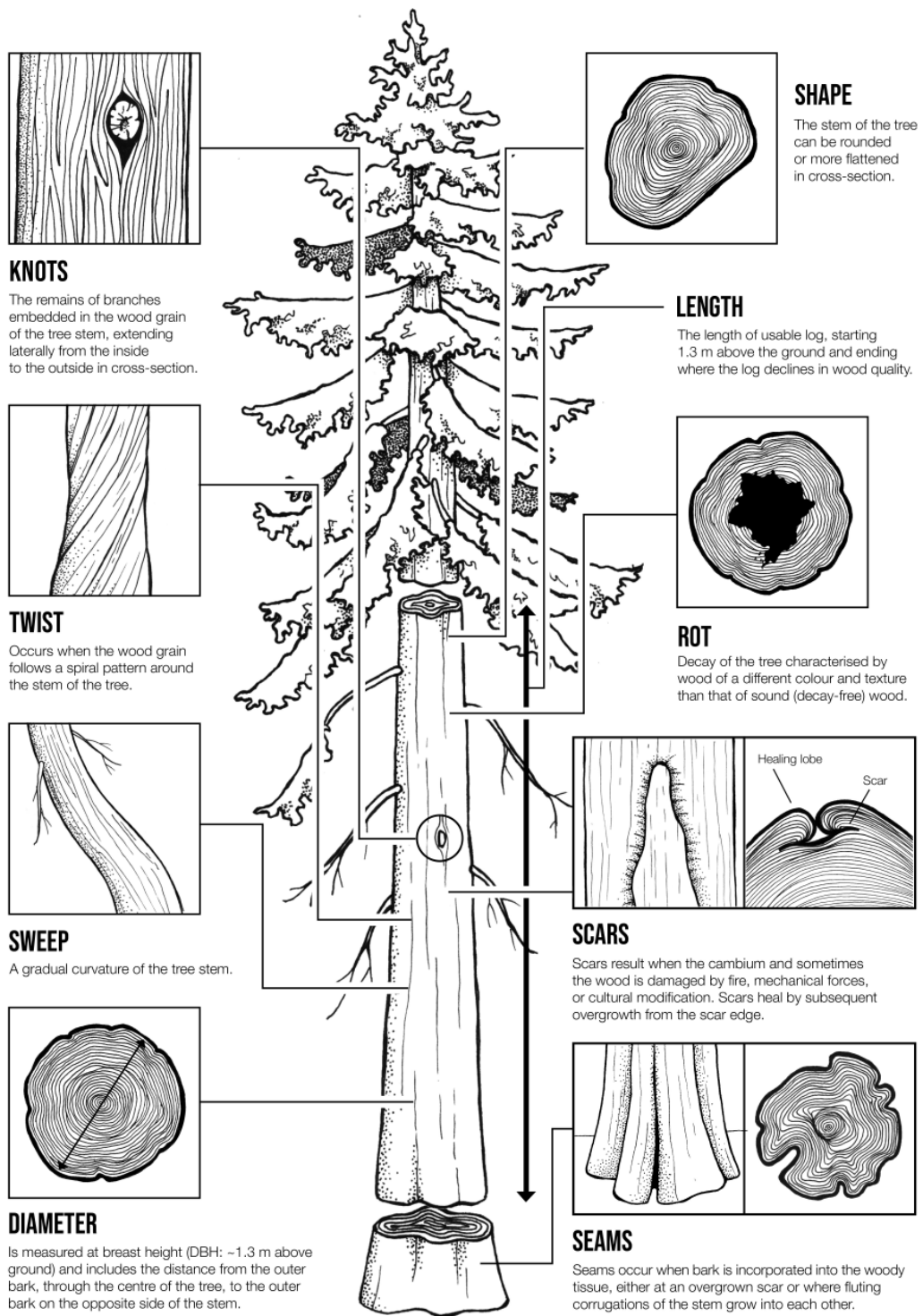


Figure 3. Western redcedar tree with examples and definitions of characteristics that influence a tree's suitability for carving (Illustration by Cecile Liénaux).



**Table 1.** Characteristic thresholds for Large Cultural Cedar described by carvers.

Characteristic	Threshold for identifying an LCC tree
Diameter (measured at 1.3 m above ground level)	Totem Pole: Greater than 100 cm Chief Canoe: Greater than 120 cm Community Canoe: Greater than 150 cm Big House Log: Greater than 100 cm
Length	Totem Pole: Greater than 5 m Chief Canoe: Greater than 7 m Community Canoe: Greater than 12 m Big House Log: Greater than 5 m
Knots	All LCC: one side ( $\frac{1}{2}$ tree circumference) with knots less than 5 cm; opposite side can have larger knots
Twist	Totem Pole: Minimal twist Chief Canoe: Minimal twist Community Canoe: Minimal twist Big House Log: Less than 20 cm twist over 1 m length
Sweep	Totem Pole: Minimal sweep Chief Canoe: Less than 15% displacement of the diameter Community Canoe: Less than 15% displacement of the diameter Big House Log: Minimal sweep
Rot	Totem Pole: Less than $\frac{1}{3}$ of the log diameter Chief Canoe: No rot Community Canoe: No rot Big House Log: Minimal rot (depends on log type)
Scars and Seams	All LCC: 2 or more quarters of the total circumference with scars or seams that are less than 10 cm deep
Shape	All LCC: One round side

carried out these surveys in 2017 and 2018. We used a survey design based on attributes listed in the provincial Vegetation Resource Inventory (VRI; Ministry of Forestry, Lands, and NRO 2019) or from forest cover datasets provided by the major forestry tenure holders in the region. These data are based on orthophoto interpretation of forest stand attributes (Ministry of Forestry, Lands, and NRO 2019). Where these two datasets overlapped, we used the tenure holder's data. We were not able to access forest inventory information for portions of a few manage-

ment units and for some private land, meaning that our study area did not include the full range of stands where LCC might occur within the territories.

We delineated our study area based on forests that have reasonable accessibility for field sampling and future harvesting, as well as potential for LCC occurrence based on the findings outlined in Benner et al. (2019). Finer resolution LiDAR data characterizing tree heights would enhance our ability to identify large trees that are potentially suitable for LCC, but we did not have access to

these types of data. In ArcGIS (ESRI 2019), we created a spatial subset of our forest inventory data where the forest cover information contained the following attributes: species composition in the main or upper canopy includes western redcedar, average stand height  $\geq 25$  m, average stand age  $\geq 140$  years, and distance to road or ocean  $\leq 500$  m. The spatial extent of this query represents 69,863 ha—less than 2% of the total terrestrial land base in the Nānwaḡolas member territories. The study area would obviously capture more polygons (i.e., spatial areas delineated in GIS) and approximately twice as much area in the territories if we did not account for accessibility, but the First Nation research partners guiding this project wanted to understand LCC abundance in terms of the land base where trees can be harvested according to conventional logging methods, excluding the use of helicopters, which can often be prohibitively expensive. Road networks built in the future will certainly expand the supply of accessible LCC, although the development of future roads is highly uncertain given changing markets and policy around logging old growth forests.

To ensure that survey effort was spread across the range of environmental gradients in the territories, we used the Biogeographic Ecosystem Classification (BEC) System to stratify the study area according to variants, which represent sub-regional ecosystem types with strong climatic and biophysical similarities (Meidinger and Pojar 1991). We then used ArcGIS to create ten random points within each variant. For each random point, we selected the overlapping forest cover polygon as a target location for a survey.

We navigated by boat, truck, and foot to each polygon using the GPS-enabled mapping application Avenza PDF on an Android tablet. Due to logistical challenges in the field (e.g., excessive snow or steep terrain) and visual observations suggesting the absence of large cedar trees in certain

areas (e.g., rocky hillsides with small trees), we did not survey every randomly selected polygon or every portion of each polygon. In total, we surveyed 403 ha (representing 61% of the target area) across 28 polygons, ranging in size from 1 to 83 ha. We conducted multiple belt transects, which varied by location, within each polygon to cover as much area as was physically possible and safe. We determined the precise survey coverage by recording GPS tracks. During the transects, we assessed all potential LCC and recorded detailed information on tree morphological characteristics (Table 1) on a custom form within Avenza PDF. We used a Bluetooth GPS (EOS Arrow 100) to record coordinates and a combination of a Vertex Hypsometer, diameter tape, compass, and other field equipment to measure the tree and site attributes. Although carvers, during our interviews, described examples of using logs from downed trees for traditional carving, these reflect a minority of the usage of cedar and, even with low decay rates, represent a resource of limited availability. Thus, our survey crews followed a methodology that focused on standing trees in this study.

### Data Analysis

Our objective was to estimate the potential abundance of LCC across the territories by extrapolating the density of LCC occurrences found within our sample locations to our study area (see polygons in Figure 2). We divided the total number of LCCs located in the field, based on the LCC specifications, by the total surveyed area and then extrapolated this rate to our 69,863 ha study area. We did not assess variation in the spatial distribution of LCC due to reservations by our community research partners about explicitly showing or discussing these culturally sensitive locations. However, the random distribution of the survey effort allowed us to roughly assume that the density calculated from our surveys characterizes abundance across the broader range of environmental gradients in

the territories, though our inability to access some logistically challenging terrain may have introduced small biases.

This analysis helps illustrate the abundance of LCC as a broad category of traditional resources. But we also used the data from the interviews with carvers to further refine these estimates into subcategories representing more specific cultural uses: canoes, totem poles, and big houses. We used ArcGIS to match each LCC record with potential uses based on the trees' morphological characteristics. Many LCC trees with a set of specific characteristics can be used for multiple cultural uses (e.g., community canoes and certain big house logs, such as large house beams, both require large trees with few defects). This overlap in log specifications for different types of uses, combined with differences in log specifications within an individual use category (e.g., small poles vs. large poles), makes it challenging to perfectly allocate trees to only a single use. Therefore, in addition to identifying this range of uses, we also allocated LCC trees to three aggregate categories with similar characteristics: Type 1, Type 2, and Type 3 (Table 2). We created a hierarchy for this allocation based on the rarity of the growth form, though the best use for a specific tree is inherently subjective and depends on individual perspectives among carvers and communities.

To better understand whether the territories contain sufficient LCC for current and anticipated future First Nation use, we cross-referenced the abundance estimates of these LCC categories with estimates of the community and carver needs for these cultural products over time. In a previ-

ous assessment, the N̄nwaqolas Council estimated the LCC needs of their member Nations. This assessment report, in which we were not involved, was not published due to the culturally sensitive nature of the data. The analysis was based on discussions conducted by the N̄nwaqolas Council with the five communities and reflects the expected cultural needs over a 300-year planning horizon for totem poles, community canoes (larger structures), chief canoes (smaller structures), and different types of logs for building traditional big houses. It also includes assumptions to account for trees breaking during harvesting and defects, such as rot and bark seams, that are difficult to visually quantify while the tree is standing. Based on the listed specifications for log length and diameter, we allocated community canoes to Type 1 LCCs and chief canoes to Type 2 LCCs. The needs for totem poles were not refined according to size specifications or type, so we allocated 10% of the total needs across Nations to Type 1 LCCs, 10% to Type 2 LCCs, and the remaining 80% to Type 3 LCCs. These allocations reflect our best estimate of relative wood use by carvers and their communities but further engagement with these resource users is needed to understand whether this breakdown is appropriate. We allocated big house logs in the same manner, although these percentages more specifically reflect the listed diameter and length specifications in the assessment of cultural needs. To avoid sharing these culturally sensitive data outside the First Nation communities, we do not explicitly report the predictions of cultural needs for LCC. Instead, we combine these data with our predictions of abun-

**Table 2.** Aggregate types of LCC based on similar size requirements. Redcedar trees meeting the definition of LCC (Table 1) are further refined based on log diameter and length thresholds.

Type	Cultural use	Diameter	Length
Type 1	Community canoes, large totem poles, big house logs	≥ 150 cm	12 m
Type 2	Chief canoe, medium totem poles, medium big house	120–149 cm	7 m
Type 3	Small totem poles, small big house logs	100–119 cm	5 m

dance to quantify the extent to which the needs over time of the First Nations can be met in their territories by cross-referencing these two datasets (i.e., dividing the estimated needs by the estimated abundance).

## Results

### Applying Knowledge from Carver Interviews

Although all interviewees provided some distinct perspectives and knowledge about cultural carving practices, responses from participants were highly consistent, allowing us to develop a field manual listing the tree characteristics suitable for LCC, including different categories of cultural uses of these trees (Table 1). These criteria generally capture the range of morphological tolerances for LCC expressed during the interviews, with specific thresholds

approximately based on the average values reported by carvers. The interviewees also discussed many subtypes of carving products and uses of cedar, but in this study, we only focus on a few broad LCC categories for totem poles, dug-out canoes, and traditional housing logs. In addition to using these interviews to help address the question of “what is Large Cultural Cedar?”, the N̄nwaḱolas Council is using knowledge shared by carvers to support different components of their broader LCC Strategy (Table 3).

### Predicting the Abundance of Large Cultural Cedar Trees

Across 403 ha of surveyed forests in the study area, we frequently observed western redcedar trees. This is to be expected, given that we targeted forest cover polygons that explicitly listed this species as pres-

**Table 3.** Examples of traditional ecological knowledge and perspectives shared by carvers that informed the N̄nwaḱolas Large Cultural Cedar (LCC) stewardship strategy.

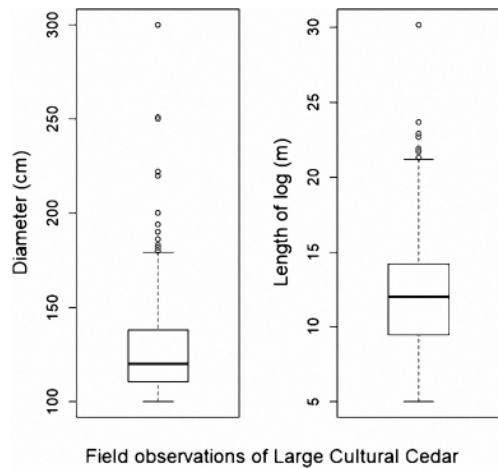
Carver knowledge	Example quote	Connection to N̄nwaḱolas LCC Strategy
Importance of LCC	“Cedar gave everything from clothing to transportation to housing”	Develop a comprehensive and intergenerational stewardship strategy
Declining supply of suitable LCC	“[There] probably [won’t be LCC] even 20 years from now, the way they are going... scorching the earth for the last cedar they can find”	Immediately implement new policies to conserve LCC and develop a recruitment strategy
Cultural needs of the Nations over time	“If we had the option to re-build and re-create all the things that were taken away, and all the things that were burned and demolished and destroyed, we would need a whole lot of logs”	Cross reference LCC abundance estimates with the long-term needs of the Nations
Overlap in morphological characteristics between LCC and the trees targeted by the forest sector for timber	“Our perfect tree is their perfect tree as well”	Balance cultural and broad socio-economic interests by allowing some Type 2 and Type 3 LCCs to be harvested for commercial timber
Relationship between LCC trees and the surrounding forest	“Let’s worry about protecting the land, then the trees will come with it”	Implement retention buffers around LCC during forestry operations and conserve important landscapes



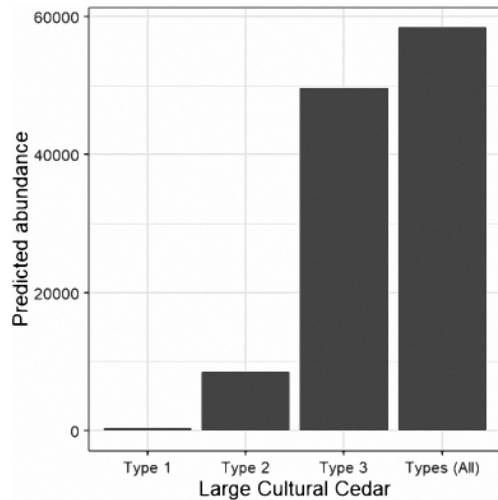
ent. However, only 337 of the thousands of redcedar trees encountered met our criteria for LCC (0.84 LCCs/ha). While we recorded some site characteristics at each LCC, our analysis examining associations with specific biophysical characteristics will be addressed elsewhere. The occurrence and density of trees suitable for specific cultural uses varied depending on the acceptable thresholds for each morphological characteristic. The size of observed LCCs (Figure 4) was a major driver of potential cultural use. While most LCC met the minimum specifications for smaller types of building materials for a big house, only a few trees contained larger logs suitable for main house beams. Similarly, the rarest type of LCCs encountered during the surveys were trees suitable for carving community canoes; only two out of the 337 LCC trees from the entire sampled area matched the criteria for this cultural use. Extrapolating our observed density of LCC from field transects to the entire study area shows very large differences in the predicted abundance of Type 1, 2, and 3 LCCs (Figure 5).

**Developing Community-Based Policies to Support Intergenerational Stewardship**

The staff and member First Nations of the N̓anwaḵolas Council are currently developing a full suite of policies and guidelines that will contribute to an overall LCC strategy for the territories of the member First Nations. Based partly on the methods and findings from our study, the member First Nations are formally adopting, by way of a Declaration under traditional law, a new LCC operational protocol for forestry tenure holders (see Supplement). This operational protocol addresses both western redcedar and less abundant yellow-cedar (*Callitropsis nootkatensis*), and contains many new policies that tenure holders must adopt when applying for permits to harvest timber and that they must adhere to when carrying out forestry activities in the territories. These include requirements for assessing areas to be harvested by the forest industry based on



**Figure 4.** Box plots showing the diameter and length of logs from field observations of Large Cultural Cedar trees (note that minimum diameter = 100 cm and minimum length = 5 m). Logs of suitable size for carving large canoes and totem poles were very rare in our sample.



**Figure 5.** Bar plot showing the predicted abundance of Large Cultural Cedar (LCC) within the study area. Categories on the x-axis represent different types of LCC (see morphological characteristics in Tables 1 and 2).

using our LCC identification criteria (Table 1), as well as applying other management practices, such as maintaining no-harvest buffers around LCC trees and stands (see Supplement). The operational protocol also specifies requirements for retention of LCC, whereby specific percentages of LCC are

prohibited from being harvested commercially based on the relationship between LCC abundance and community needs (Figure 6).

For example, when cross-referencing abundance estimates with predicted First Nations needs for LCC over 300 years, our results highlight that some LCC categories are rarer than others. While predictions for Type 2 and 3 LCCs show the territories containing more trees than the anticipated needs, predictions for Type 1 LCCs show that community needs are dramatically above the current stock of LCCs (Figure 6). Although the member First Nations did not solely rely on our analysis to reach decisions about retention targets, the policies generally reflect the main quantitative results: Type 1 LCCs require 100% retention, Type 2 LCCs require 50% retention,

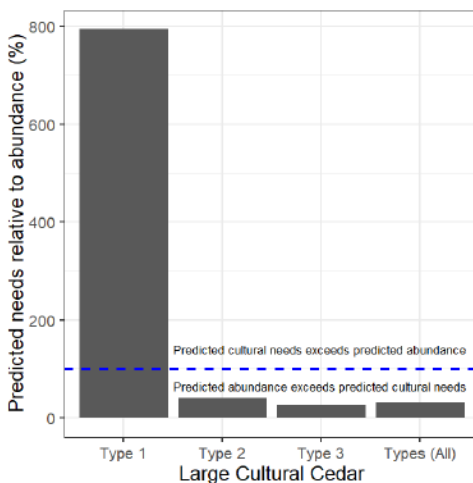
and Type 3 LCCs require 25% retention (see Supplement).

## Discussion

### Trees Suitable for Specific Types of Indigenous Carving Practices Are Rare

LCC trees are an important cultural resource that are rare within the Indigenous territories of our study area. When TEK of Indigenous carvers is used to refine the characterization of LCCs based on distinct uses, we see that certain types of trees, such as those associated with the specifications for carving canoes for community use, are nearly extirpated from the land base. For instance, only two of 337 LCCs within our sampled locations and an estimated 347 total LCCs within the study area meet the criteria for these types of trees. This low predicted abundance of suitable trees likely will not meet the cultural needs of carvers and their communities into the future. Even for smaller, less rare Type 1 and 2 LCCs, where our predictions suggest that abundance currently exceeds needs, continued access to this cultural resource is contingent on departing from the status quo in forest management and implementing the new N̄nwaqolas LCC Protocol.

An important caveat to these findings is that we did not assess potential LCC recruitment of LCC as smaller trees grow into larger ones, either through younger trees over time developing LCC status or through transitions across LCC types (e.g., Type 2 to Type 1). We also did not account for trees losing their LCC status due to damage, decay, or mortality. These factors, which progress over centuries given the slow growth rate of these long-lived trees, are likely not a large source of error. Because of the combined effects of the natural disturbance regime and logging history, the forests within the study area tend to either be young post-logging stands (< 80 years old), in which case, they will take at least two or three centuries for LCC trees to develop, or they are old (> 250 years old; B.C. Ministry of Forests, Mining,



**Figure 6.** Bar plot showing the extent to which Indigenous communities can meet their cultural needs over time for Large Cultural Cedar (LCC) within their territories. Values on the y-axis represent the predicted cultural needs for LCC for the next 300 years divided by the predicted abundance in the study area, expressed as a percentage. Categories on the x-axis represent different types of LCC (see morphological characteristics in Table 1 and 2). Percentages on the y-axis above 100% (blue dashed line) show where the predicted cultural needs for LCC over the next 300 years exceed the predicted abundance of LCC across the territories. In contrast, percentages under 100% show where the predicted abundance of LCC trees currently exceed the predicted cultural needs.

and Lands 2010), in which case, LCC in them are already accounted for in our assessment. Some recruitment may occur, but this is unlikely to substantially affect our predictions in the short-to-medium term.

Our predictions of LCC abundance generally align with knowledge shared during our interviews, which highlighted sustainability concerns, including intergenerational access to this resource. As one carver exclaimed about diminishing wood quality, "It is coming to that point where the logs are getting smaller, they are getting knottier, twisty looking...that's all there is left!" These predictions are also consistent with other studies of LCC in coastal British Columbia. For example, although not explicitly reported in Benner et al. (2019), the predicted density for LCC derived from that study's field validation data is 1.25 trees/hectare, slightly higher than the 0.84 trees/hectare reported here. The lower density observed in the present study is consistent with the longer and more intense history of industrial exploitation in this more southern region. Sutherland et al. (2016), who examined cultural ecosystem services in a generally wetter region on the west coast of Vancouver Island that is nearby our study area, did not report density estimates in their research, but generally found that monumental cedar trees are more common in riparian ecosystems than nearby upland forests. These studies use different identification methods for LCC/monumental cedar and focus on different parts of British Columbia's coast—regions that may contain proportionally different levels of old growth cedar stands across the landscape compared to the Nānwaḡolas member Nations' territories. Therefore, despite similar results within potentially suitable old growth forests, the overall extent of stands where LCC are likely to occur is highly variable across the Nānwaḡolas Nations' territories and coastal British Columbia, more broadly. Such differences arise due to heterogeneity in the natural distribution of ecosystem types in the coastal temperate rainforest (Meidinger

and Pojar 1991; Wolf et al. 1995), coupled with legacies of intense harvest history in particular landscapes.

Like most predictions of species abundance, our analysis contains inherent uncertainties and unknowns that are difficult to quantify. For example, due to logistical challenges and limited resources, we were not able to assess every randomly selected polygon from our initial survey design, so some types of forests may not be fully captured in our dataset relative to their distribution across the study area. Data issues, such as inaccurate attributes within forest cover maps, also result in uncertainties about the status of the current land base. Temporal factors, such as impacts from logging and climate change (e.g., Hennon et al. 2012), make projections over centuries into the future even more uncertain. Moreover, uncertainties also extend to projections of community needs over time for cultural resources because these are partly contingent on the continuity of traditional practices and assumptions concerning population growth. Maintaining species with such broad cultural connections as LCC will likely be important to Indigenous communities, regardless of specific quantitative use.

### **An Industrial Forestry Paradigm Hinders Stewardship of Long-Lived Cultural Resources**

The depletion of LCC in our study area reflects a global trend of diminishing supplies of large old trees and the ecosystems that support them, including many species that are culturally important (Albert and Schoen 2013; Benner et al. 2019; Lindenmayer et al. 2012; Moga et al. 2016; Schulze et al. 2008). One way to better understand shifts from historical baseline conditions is to use the approach outlined in Benner et al. (2019), which compares predictions of the distribution of monumental cedar based on field surveys to predictions based on historical occurrence data, such as archaeological records of traditional harvest locations. But

even without such retrospective assessments, it is obvious that an industrial forestry paradigm focused on prioritizing the net present value of timber will not generate the types of stands required to provide cultural resources that are dependent on old growth forests.

This is especially the case for culturally important growth forms, such as LCC trees, that require several centuries of growth to achieve suitable sizes. Many carvers in our study also suggested that specific biophysical conditions, such as shade, are needed to produce dense wood grain that is free of large knots. Clearcut openings and subsequent young forests managed on short rotations are common silvicultural practices in managed forests in coastal British Columbia (B.C. Ministry of Forests, Mining, and Lands 2010) and these types of morphological characteristics are unlikely to develop under those conditions. Relative to the time scales of conventional industrial harvest rotations (Binkley 1987; Mathey et al. 2009), these types of old trees cannot meaningfully be considered a renewable resource. Such a perspective is not new; scholars and Indigenous groups have questioned the sustainability of industrial cedar harvesting for decades (Green 2007; Minore 1983; Russo and Zubalik 1992; Yazzie 2007; Zahn et al. 2018). The failure to adequately account for the importance of cultural resources often stems from thinking about species and the environment as homogenous, substitutable commodities, instead of considering their diverse values and the broader ecosystem and cultural services they provide that may not be reflected in economic markets (Blicharska and Mikusiński 2014; Chan et al. 2012; Russo and Zubalik 1992; Turner et al. 2009).

### **Traditional Ecological Knowledge Helps Define and Interpret Biocultural Diversity**

The loss of many of the world's Indigenous knowledge systems creates a gap during conservation planning because of its important role in defining and interpret-

ing cultural resources (Berkes et al. 1994; Davis 2010). Consistent with other studies examining Indigenous uses of trees (Benedict 2001; Emery et al. 2014; Turner et al. 2009), our interviews with traditional carvers of cedar revealed a broad range of conditions that make a specific tree suitable for a specific purpose. As one carver said, "there isn't just one family member of cedar, there's six or seven family members." Accurately representing the nuances shared by carvers is difficult and codifying this knowledge into quantitative thresholds to support the identification of LCC was necessarily reductionist and simplistic. This type of interpretation did not account for the rich qualitative context and relationships between biophysical processes and cultural practices that will be explored in forthcoming studies. The standardized approach to identifying LCC in the field manual, however, was necessary to support efficient and effective LCC data collection by community members with varying levels of field experience and traditional knowledge. These quantitative thresholds were also useful in representing essential elements of TEK in a formal resource planning context because they enabled the N̄nwākolas Council to develop specific LCC survey and management protocols based on categories for canoes, totem poles, and big house logs.

Our results support the idea that finer resolution assessments of diversity can inform conservation policies that are more directly connected to local ecosystems and their services. Schindler et al. (2010), for instance, show that accounting for the temporal and spatial heterogeneity of sockeye salmon (*Oncorhynchus nerka*) in Bristol Bay, Alaska, helps predict resilience in salmon populations, which, in turn, supports a more economically viable fishery. Similarly, in forests, stands with more diverse tree species and structures, and management strategies to promote these characteristics are generally more resilient to impacts from mountain pine beetle (*Dendroctonus ponderosae*) outbreaks



and are better able to provide timber and carbon sequestration services over the long term (Dhar et al. 2016; Dymond et al. 2014). This nuanced understanding of system diversity is especially salient when addressing rare biocultural resources and their societal connections. For instance, knowledge about the very distinct tree characteristics that are suitable for carving canoes is directly connected to Indigenous people traveling along North America's coast over millennia and, thus, knowledge about biocultural tree diversity remains intimately tied to traditional and contemporary Indigenous culture.

Hence, developing stewardship strategies based solely on aggregate categories, such as redcedar as a species, large redcedar trees, or even LCC, as a broad category of traditional use would not adequately focus on, identify, and conserve the specific wood forms that are vital for maintaining cultural traditions and connections across generations. If, for instance, the Nān-wāqolas Council had simply built their stewardship strategy on the general abundance of LCC across all LCC categories, which show abundance exceeding needs, then the rarest types of LCC would still be available for commercial timber harvesting. Instead, they developed policies based on a refined understanding of cultural uses, which supported the decision to conserve all Type 1 LCCs for First Nation cultural use (i.e., 100% retention target in the LCC Operational Protocol Agreement; see Supplement), while allowing for broader stewardship guidelines of more common forms.

We therefore echo other scholars who highlight the importance of combining TEK with Western science when taxa are associated with cultural uses and practices by Indigenous groups. Whether the cultural resource is medicinal plants in Central America (Pesek et al. 2010), marine invertebrates in Alaska (Salomon et al. 2007), large mammals in Canada (O'Flaherty et al.

2008; Polfus et al. 2014), cultural processes, such as the use of fire (Lake et al. 2017), or cultural trees around the world (Diamond and Emery 2011; Turner et al. 2009; Yazzie 2007), TEK has proven valuable in understanding species and management systems that can account for local contexts. When thinking about the management of long-lived species with rapidly shifting distributions and levels of abundance, such as LCC, the knowledge base underpinning stewardship strategies should have a temporal scope that reflects the developmental pathways of the resource. As one carver stated in an interview, "I know this tree was standing somewhere 500 years ago and here I am carving [it], and I always think to myself, this pole was already there 500 years ago... and I just sort of shape it out, give it its final shape."

### **Community-Based Research Supports Applied Conservation Goals**

This study has theoretical and applied implications for community-based conservation. Our overall approach for understanding and predicting the abundance of traditional resources to support conservation can be implemented in a diverse range of social and ecological contexts. The elements of this approach span many different aspects of the research process that includes substantial work in communities partnering and building relationships between researchers and Indigenous groups, jointly developing research questions, and understanding culturally important resources through interviews with knowledge holders. It also includes fieldwork carried out jointly by academic and community-based research partners, and, finally, analysis that addresses the anticipated cultural needs over time of communities and their resource users. This collaboration and co-production of science also emphasized respectful data sharing and capacity building within the communities. Many of these elements have been used or recommended in other studies involving

community-based research with Indigenous groups (Chan et al. 2012; Huntington et al. 2011; Salomon et al. 2018; Wilder et al. 2016), but rarely are they all blended into a single project.

Our research is also distinct in that the key findings, which emerged through gathering and applying TEK, are being directly used by Indigenous communities to develop and implement new forestry policies within the study area (see Supplement). Such applied uses of TEK are broadly relevant to scholarship on this topic, including translational ecology, more broadly (Enquist et al. 2017), because of the paucity of concrete examples where this epistemic system is put into practice and policy. Developing effective applied policies for conservation and natural resource management based on an academic study is much more likely when Indigenous communities and their knowledge holders are full partners in all aspects of research collaborations.

### Acknowledgments

We are extremely grateful to all the staff at the N̄anwaḡolas Council for guiding this project, providing logistical support, and supplying datasets. We especially want to thank Curtis Wilson who was instrumental in initiating this project. We would also like to thank the K'omoks, Wei Wai Kum, Tlowitsis, Mamalilikulla, and Da'naxda'xw/Awaetlala First Nations, including their traditional cedar carvers and Guardians, for partnering with us to carry out research in their communities and territories. Finally, this project would not be possible without support from the Social Sciences and Humanities Research Council of Canada and the N̄anwaḡolas Council.

### References Cited

- Acheson, J. M. 2006. Institutional Failure in Resource Management. *Annual Review of Anthropology* 35:117–134. DOI:10.1146/annurev.anthro.35.081705.123238.
- Albert, D. M., and J. W. Schoen. 2013. Use of Historical Logging Patterns to Identify Disproportionately Logged Ecosystems within Temperate Rainforests of Southeastern Alaska. *Conservation Biology* 27: 774–784. DOI:10.1111/cobi.12109.
- B.C. Ministry of Forests, Mines, and Lands. 2010. The State of British Columbia's Forests, 3<sup>rd</sup> edition. Forest Practices and Investment Branch, Victoria, B.C. Available at: [https://www2.gov.bc.ca/assets/gov/environment/research-monitoring-and-reporting/reporting/envreportbc/archived-reports/sof\\_2010.pdf](https://www2.gov.bc.ca/assets/gov/environment/research-monitoring-and-reporting/reporting/envreportbc/archived-reports/sof_2010.pdf).
- Benedict, M. A. 2001. Black Ash: Its Use by Native Americans, Site Factors Affecting Seedling Abundance and Ring Growth in Northern Minnesota. Unpublished Master's Thesis, Department of Forest Resources, University of Minnesota, St. Paul.
- Benner, J., A. Knudby, J. Nielsen, M. Krawchuk, and K. Lertzman. 2019. Combining Data from Field Surveys and Archaeological Records to Predict the Distribution of Culturally Important Trees. *Diversity and Distributions* 25:1375–1387. DOI:10.1111/ddi.12947.
- Berkes, F., J. Colding, and C. Folke. 2000. Rediscovery of Traditional Ecological Knowledge as Adaptive Management. *Ecological Applications* 10:1251–1262. DOI:10.2307/2641280.
- Berkes, F., C. Folke, and M. Gadgil. 1994. Traditional Ecological Knowledge, Biodiversity, Resilience and Sustainability. In *Biodiversity Conservation. Ecology, Economy & Environment*, vol. 4, edited by C. A. Perrings, K. G. Mäler, C. Folke, C. S. Holling, and B. O. Jansson. pp. 269–287. Springer, Dordrecht.
- Binkley, C. S. 1987. When is the Optimal Economic Rotation Longer than the Rotation of Maximum Sustained Yield? *Journal of Environmental Economics and Management* 14:152–158. DOI:10.1016/0095-0696(87)90013-1.
- Blicharska, M., and G. Mikusiński. 2014. Incorporating Social and Cultural Significance of Large Old Trees in Conservation Policy: Value of Large Old Trees. *Conservation Biology* 28:1558–1567. DOI:10.1111/cobi.12341.
- Chan, K. M. A., A. D. Guerry, P. Balvanera, S. Klain, T. Satterfield, X. Basurto, A.

- Bostrom, et al. 2012. Where are Cultural and Social in Ecosystem Services? A Framework for Constructive Engagement. *Bioscience* 62:744–756. DOI:10.1525/bio.2012.62.8.7.
- Charnley, S., A. P. Fischer, and E. T. Jones. 2007. Integrating Traditional and Local Ecological Knowledge into Forest Biodiversity Conservation in the Pacific Northwest. *Forest Ecology and Management* 246:14–28. DOI:10.1016/j.foreco.2007.03.047.
- Daniels, L. D. 2003. Western Redcedar Population Dynamics in Old-Growth Forests: Contrasting Ecological Paradigms Using Tree Rings. *Forestry Chronicle* 79:517–530.
- Davis, W. 2010. Last of Their Kind. *Scientific American* 303:60–67. DOI:10.1038/scientificamerican0910-60.
- Dhar, A., L. Parrott, and C. D. B. Hawkins. 2016. Aftermath of Mountain Pine Beetle Outbreak in British Columbia: Stand Dynamics, Management Response and Ecosystem Resilience. *Forests* 7:171. DOI:10.3390/f7080171.
- Diamond, A. K., and M. R. Emery. 2011. Black Ash (*Fraxinus nigra* Marsh.): Local Ecological Knowledge of Site Characteristics and Morphology Associated with Basket-Grade Specimens in New England (USA). *Economic Botany* 65:422–426. DOI:10.1007/s12231-011-9174-z.
- Dymond, C. C., S. Tedder, D. L. Spittlehouse, B. Raymer, K. Hopkins, K. McCallion, and J. Sandland. 2014. Diversifying Managed Forests to Increase Resilience. *Canadian Journal of Forest Research* 44:1196–1205. DOI:10.1139/cjfr-2014-0146.
- Emery, M. R., A. Wrobel, M. H. Hansen, M. Dockry, W. K. Moser, K. J. Stark, and J. H. Gilbert. 2014. Using Traditional Ecological Knowledge as a Basis for Targeted Forest Inventories: Paper Birch (*Betula papyrifera*) in the US Great Lakes Region. *Journal of Forestry* 112:207–214. DOI:10.5849/jof.13-023.
- Enquist, C. A., S. T. Jackson, G. M. Garfin, F. W. Davis, L. R. Gerber, J. A. Littell, J. L. Tank, et al. 2017. Foundations of Translational Ecology. *Frontiers in Ecology and the Environment* 15:541–550. DOI:10.1002/fee.1733.
- ESRI. 2019. *ArcGIS Desktop*. Environmental Systems Research Institute, Redlands, CA.
- Fedje, D., D. McLaren, T. S. James, Q. Mackie, N. F. Smith, J. R. Southon, and A. P. Mackie. 2018. A Revised Sea Level History for the Northern Strait of Georgia, British Columbia, Canada. *Quaternary Science Reviews* 192:300–316. DOI:10.1016/j.quascirev.2018.05.018.
- Fernández-Llamazares, Á., and D. Lepofsky. 2019. Ethnobiology through Song. *Journal of Ethnobiology* 39:337–353. DOI:10.2993/0278-0771-39.3.337.
- Folke, C., S. Carpenter, B. Walker, M. Scheffer, T. Elmqvist, L. Gunderson, and C. S. Holling. 2004. Regime Shifts, Resilience, and Biodiversity in Ecosystem Management. *Annual Review of Ecology Evolution and Systematics* 35:557–581. DOI:10.1146/annurev.ecolsys.35.021103.105711.
- Garibaldi, A., and N. Turner. 2004. Cultural Keystone Species: Implications for Ecological Conservation and Restoration. *Ecology and Society* 9:1. Available at: <http://www.ecologyandsociety.org/vol9/iss3/art1>.
- Green, R. N., and K. Klinka. 1994. A Field Guide for Site Identification and Interpretation for the Vancouver Forest Region. Research Branch, BC Ministry of Forests, Victoria, B.C.
- Green, T. L. 2007. Improving Human Wellbeing and Ecosystem Health on BC's Coast: The Challenge Posed by Historic Resource Extraction. *Journal of Bioeconomics* 9:245–263. DOI:10.1007/s10818-007-9024-3.
- Hennon, P. E., D. V. D'Amore, P. G. Schaberg, D. T. Wittwer, and C. S. Shanley. 2012. Shifting Climate, Altered Niche, and a Dynamic Conservation Strategy for Yellow-Cedar in the North Pacific Coastal Rainforest. *Bioscience* 62:147–158. DOI:10.1525/bio.2012.62.2.8.
- Hummel, S., and F. Lake. 2015. Forest Site Classification for Cultural Plant Harvest by Tribal Weavers can Inform Management. *Journal of Forestry* 113:30–39. DOI:10.5849/jof.13-082
- Huntington, H. P., S. Gearheard, A. R. Mahoney, and A. K. Salomon. 2011. Integrating Traditional and Scientific Knowledge through

- Collaborative Natural Science Field Research: Identifying Elements for Success. *ARCTIC* 64:437–445. DOI:10.14430/arctic4143.
- Kimmins, J. P. 2008. From Science to Stewardship: Harnessing Forest Ecology in the Service of Society. *Forest Ecology and Management* 256:1625–1635. DOI:10.1016/j.foreco.2008.02.057.
- Krupnik, I. 2011. 'How Many Eskimo Words for Ice?' Collecting Inuit Sea Ice Terminologies in the International Polar Year 2007–2008. *The Canadian Geographer / Le Géographe Canadien* 55:56–68. DOI:10.1111/j.1541-0064.2010.00345.x.
- Lake, F. K., V. Wright, P. Morgan, M. McFadzen, D. McWethy, and C. Stevens-Rumann. 2017. Returning Fire to the Land: Celebrating Traditional Knowledge and Fire. *Journal of Forestry* 115:343–353. DOI:10.5849/jof.2016-043R2.
- Lepofsky, D. 2009. The Past, Present, and Future of Traditional Resource and Environmental Management. *Journal of Ethnobiology* 29: 161–166. DOI:10.2993/0278-0771-29.2. 161.
- Lertzman, K. 2009. The Paradigm of Management, Management Systems, and Resource Stewardship. *Journal of Ethnobiology* 29:339–358. DOI:10.2993/0278-0771-29. 2.339.
- Lindenmayer, D. B., W. F. Laurance, and J. F. Franklin. 2012. Global Decline in Large Old Trees. *Science* 338:1305–1306. DOI: 10.1126/science.1231070.
- Long, J. W., R. W. Goode, R. J. Gutteriez, J. J. Lackey, and M. K. Anderson. 2017. Managing California Black Oak for Tribal Ecocultural Restoration. *Journal of Forestry* 115:426–434. DOI:10.5849/jof.16-033.
- Mao, S., Y. Shen, and H. Deng. 2018. Multi-purpose Plant Utilization in Ethnic Areas of Guizhou, Southwest China. *Ecological Indicators* 90:547–553. DOI:10.1016/j.ecolind.2018.03.064.
- Mathey, A. H., H. Nelson, and C. Gaston. 2009. The Economics of Timber Supply: Does It Pay to Reduce Harvest Levels? *Forest Policy and Economics* 11:491–497. DOI:10.1016/j.forpol.2009.05.006.
- Meidinger, D., and J. Pojar. 1991. *Ecosystems of British Columbia*. Research Branch, BC Ministry of Forests, Victoria, B.C.
- Ministry of Forests, Lands, and NRO. 2019. VRI Veg Comp Poly Rank 1 Data Dictionary. Province of British Columbia. Available at: <https://www2.gov.bc.ca/gov/content/industry/forestry/managing-our-forest-resources/forest-inventory/data-management-and-access/vri-data-standards>.
- Minore, D. 1983. Western Redcedar—A Literature Review. USDA Forest Service General Technical Report. PNW-GTR-150. Available at: <https://www.fs.usda.gov/treearch/pubs/7680>.
- Moga, C. I., C. Samoilă, K. Öllerer, R. I. Băncilă, K.-O. Réti, C. Craioveanu, S. Poszet, L. Rákosy, and T. Hartel. 2016. Environmental Determinants of the Old Oaks in Wood-Pastures from a Changing Traditional Social–Ecological System of Romania. *Ambio* 45:480–489. DOI:10.1007/s13280-015-0758-1.
- NVivo Qualitative Data Analysis Software. 2019. QSR International Pty Ltd.
- O'Flaherty, R. M., I. J. Davidson-Hunt, and M. Manseau. 2008. Indigenous Knowledge and Values in Planning for Sustainable Forestry: Pikangikum First Nation and the Whitefeather Forest Initiative. *Ecology and Society* 13:6. [online] URL: <http://www.ecologyandsociety.org/vol13/iss1/art6/>.
- Pesek, T., M. Abramiuk, N. Fini, M. O. Rojas, S. Collins, V. Cal, P. Sanchez, L. Poveda, and J. Arnason. 2010. Q'eqchi' Maya Healers' Traditional Knowledge in Prioritizing Conservation of Medicinal Plants: Culturally Relative Conservation in Sustaining Traditional Holistic Health Promotion. *Biodiversity and Conservation* 19:1–20. DOI:10.1007/s10531-009-9696-1.
- Polfus, J. L., K. Heinemeyer, M. Hebblewhite, and Taku River Tlingit First Nation. 2014. Comparing Traditional Ecological Knowledge and Western Science Woodland Caribou Habitat Models. *Journal of Wildlife Management* 78:112–121. DOI:10.1002/jwmg.643.
- Russo, K., and S. Zubalik. 1992. The Values Project Northwest: Board Feet, Sqw'adilic,



- and the Cedar Tree. In *Native Americans and Public Policy*, edited by F. J. Lyden and L. H. Legters, pp. 285–294. University of Pittsburgh Press, Pittsburgh, PA.
- Salomon, A. K., K. Lertzman, I. McKechnie, K. Brown, K. B. Wilson, and D. Secord. 2018. Democratizing Conservation Science and Practice. *Ecology & Society* 23:597–608. DOI:10.5751/ES-09980-230144.
- Salomon, A. K., N. M. Tanape, and H. P. Huntington. 2007. Serial Depletion of Marine Invertebrates Leads to the Decline of a Strongly Interacting Grazer. *Ecological Applications* 17:1752–1770. DOI:10.1890/06-1369.1.
- Savo, V., D. Lepofsky, J. P. Benner, K. E. Kohfeld, J. Bailey, and K. Lertzman. 2016. Observations of Climate Change among Subsistence-Oriented Communities around the World. *Nature Climate Change* 6:462–473. DOI:10.1038/nclimate2958.
- Schindler, D. E., R. Hilborn, B. Chasco, C. P. Boatright, T. P. Quinn, L. A. Rogers, and M. S. Webster. 2010. Population Diversity and the Portfolio Effect in an Exploited Species. *Nature* 465:609–612. DOI:10.1038/nature09060.
- Schulze, M., J. Grogan, R. M. Landis, and E. Vidal. 2008. How Rare is Too Rare to Harvest? Management Challenges Posed by Timber Species Occurring at Low Densities in the Brazilian Amazon. *Forest Ecology and Management* 256:1443–1457. DOI:10.1016/j.foreco.2008.02.051.
- Shawoo, Z., and T. F. Thornton. 2019. The UN Local Communities and Indigenous Peoples' Platform: A Traditional Ecological Knowledge-Based Evaluation. *WIREs Climate Change* 10:e575. DOI:10.1002/wcc.575.
- Stewart, H. 1995. *Cedar*. University of Washington Press, Seattle, USA.
- Sutherland, I. J., S. E. Gergel, and E. M. Bennett. 2016. Seeing the Forest for Its Multiple Ecosystem Services: Indicators for Cultural Services in Heterogeneous Forests. *Ecological Indicators* 71:123–133. DOI:10.1016/j.ecolind.2016.06.037.
- Turner, N. J., Y. Ari, F. Berkes, I. Davidson-Hunt, Z. F. Ertug, and A. Miller. 2009. Cultural Management of Living Trees: An International Perspective. *Journal of Ethnobiology* 29:237–270. DOI:10.2993/0278-0771-29.2.237.
- Turner, N. J., and K. L. Turner. 2008. "Where Our Women Used to Get the Food": Cumulative Effects and Loss of Ethnobotanical Knowledge and Practice; Case Study from Coastal British Columbia. *Botany* 86:103–115. DOI:10.1139/B07-020.
- Wilder, B. T., C. O'Meara, L. Monti, and G. P. Nabhan. 2016. The Importance of Indigenous Knowledge in Curbing the Loss of Language and Biodiversity. *BioScience* 66:499–509. DOI:10.1093/biosci/biw026.
- Wolf, E. C., A. P. Mitchell, and P. K. Schoonmaker. 1995. *The Rain Forests of Home: An Atlas of People and Place*. Ecotrust, Pacific GIS, Inforain, and Conservation International, Portland, Oregon.
- Yazzie, V. 2007. The Tribal Perspective of Old Growth in Frequent-Fire Forests—Its History. *Ecology and Society*. 12:21. [online] URL: <http://www.ecologyandsociety.org/vol12/iss2/art21/>.
- Zahn, M. J., M. I. Palmer, and N. J. Turner. 2018. "Everything We Do, It's Cedar": First Nation and Ecologically-Based Forester Land Management Philosophies in Coastal British Columbia. *Journal of Ethnobiology* 38:314–332. DOI:10.2993/0278-0771-38.2.314.