

Participatory Multimedia Mapping Website Screenshots (<http://gwichin.kwusen.com>)

1. Home page

The screenshot shows the home page of the Gwich'in Knowledge Community KnowledgeKeeper website. The page features a header with the University of Victoria logo and the text "Gwich'in Knowledge Community KnowledgeKeeper". Navigation links include "Home", "TUS Dashboard", "Community", "TUS", "Archive", and "Search".

The main content area is titled "TUS Dashboard" and includes a navigation menu with "TUS Dashboard", "TUS Projects", "TUS Interviews", "TU Values", "Respondents", "Species", and "Topics".



Key sections on the dashboard include:

- All Projects:** A section for "Gwich'in Observations of Environmental Conditions and Changes" with project ID: GK and a time window from March 15, 2012 to September 9, 2013.
- All Interviews:** A list of 10 interviews, each with a title, date, and location. Examples include "Trip to Black Mountain with Abe Wilson" and "Trip to the Yukon with Wanda Pascal".
- All TU Values Map:** A map showing the locations of 10 TU Values, represented by colored circles on a satellite map.
- Search TUS Section:** A search bar with an "Apply" button.
- Topics:** A list of topics including "Safety and Danger", "Landscape feature / landform", and "Snow".
- Respondents:** A list of 10 respondents, each with a small profile picture and a name, such as "01: Abraham Peterson" and "10: Wade Vanetti".
- All Species:** A list of species including "Duck", "Cloudberry / Hakai", and "Crowberry / Blackberry".

At the bottom of the page, there is a "Masquerade" section with a search bar and a "Go" button. The footer includes the text "Developed by" followed by the logos for "KWUSEN" and "affinitybridge".

2. Trip page

My account Log out

  **Gwich'in Knowledge**
Community KnowledgeKeeper

Community TUS Archive Search

Home > TUS > Gwich'in Observations of Environmental Conditions and Changes > Trip to Rat River with Billy Wilson

Trip to Rat River with Billy Wilson



TUS Dashboard TUS Projects TUS Interviews TU Values Respondents Species Topics

[Edit Research Interview](#) [View Revisions](#) [New Data Sheet](#) [Import Values](#)

Interview Details

TUS Project: Gwich'in Observations of Environmental Conditions and Changes
Interview Date: Friday, June 1, 2012 - 10:00 to Saturday, June 2, 2012 - 17:00
Interview Location: Rat River, Peel River, First Dock


Interview Respondents


 **04: Billy Wilson**
 **02: Angela Alexie**

Notes













Billy Wilson (land user), Angela Alexie (youth), Harneet Gill (researcher), made an overnight boat trip from Fort McPherson to Billy's camp at Rat River in June 2012 to take pictures of changes he's seen along the river system.


Supporting Media Files


Notes:
 [Rat River Trip Notes](#)
([view in archive](#))

Transcript:
 [Rat River Trip Interview Transcript](#)
([view in archive](#))


Interview Photos:

 (view in archive)	 (view in archive)
 (view in archive)	 (view in archive)
 (view in archive)	 (view in archive)
 (view in archive)	 (view in archive)
 (view in archive)	 (view in archive)
 (view in archive)	 (view in archive)

Interview Audio:
 00:00 | 50:28
[Download](#)
([view in archive](#))

Interview Video:
 ([view in archive](#))
[Download](#)

Site Specific TUS Values





Map data ©2014 Google Imagery ©2014 TerraMetrics | [Terms of Use](#) | [Report a map error](#)

- Environmental Conditions (7)
- Traditional/Cultural Use (2)
- Vegetation (1)
- Wildlife (1)

Masquerade

Enter the username to masquerade as.

Developed by  

3. Observation page

Content Structure People Configuration Reports CKK 0.64.2 - Site Settings Hello chanda Log out

Gwich'in Society of Canada University of Victoria Gwich'in Knowledge Community KnowledgeKeeper

Community TUS Archive Search

Home > TUS > Gwich'in Observations of Environmental Conditions and Changes > Trip to Rat River with Billy Wilson > Shallow Water at Point (TWL3-04)

Shallow Water at Point (TWL3-04)

TUS Dashboard TUS Projects TUS Interviews TU Values Respondents Species Topics

Edit TU Value View Revisions

TU Value Details

Shallow Water at Point - The river has gotten shallower around this point

Value Code: TWL - Traditional/Cultural Use - Water levels

Site Code: TWL3-04

Map Accuracy: High - very accurate

Interview

TUS Project: Gwich'in Observations of Environmental Conditions and Changes

Respondents: 04: Billy Wilson

Interview: Trip to Rat River with Billy Wilson

Interview Audio:

Additional Notes

Additional Notes:

Harneet: What do you want to say about this one?

Billy: Well this one, all this here is rocks. In the summer time it comes out way out here.

Harneet: So just under the water, those are a bed of rocks?

Billy: Yeah, that's why I didn't want to go too close. This whole island here comes way up here. There's a little back, skinny back channel. All this right here is getting shallow, across from that island. In the fall time when I come up, I always see the bottom around here. In this area behind it's all shallow. All down around Husky, that's all shallow. And then you get beyond there, it's, I don't know about those changes but I think it's pretty well normal down that way. Pretty soon be down this river, and down this river. To here. And then from here it's almost normal. The river system. This one's always changing.

Harneet: So when would you not be able to go through here anymore?

Billy: When I come up in September, 15, first week in September to 15th, second week. I don't bother. But I say, one year, when all this got shallow, I had to come around this side, sneak up this side. Slow. Travel really slow. From here, up. Down this way was shallow but it's not as bad as up here.

Location Details

Location Photos: [\(View in archive\)](#)



Designated Most Accurate Location

Masquerade

Enter the username to masquerade as.

Developed by

4. Participant page

  **Gwich'in Knowledge**
Community KnowledgeKeeper

My account Log out

Community TUS Archive Search

Home > 05: Christine Firth

05: Christine Firth


TUS Dashboard TUS Projects TUS Interviews TU Values Respondents Species Topics

[Edit Respondent Profile](#) [View Revisions](#)

Respondent

Full Name: Christine Firth
Respondent ID#: 05
First Name: Christine
Family Name: Firth
Indian Status: Status Indian

Details

 [View in archive](#)
Christine at Midway Lake
Gender: Female
Family (Maiden) Name at Birth: Snowshoe

Biographical

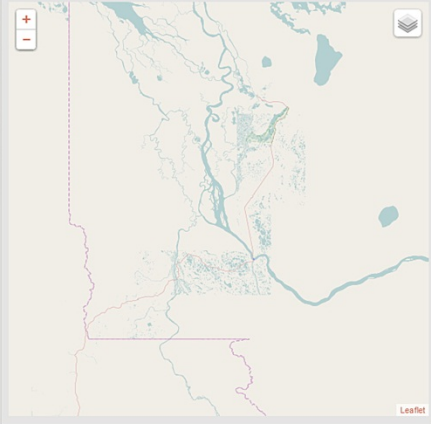
Date of Birth: Thursday, March 22, 1956
Place of Birth: Aklavik, NT
Communities of Residence: Fort McPherson, NT

Languages

Primary Spoken Languages: Teellit Gwich'in
Primary Spoken Languages - other: English
Language most often spoken at home: Gwich'in
Languages sometimes but not often spoken at home: English
First language -- the language spoken as a child: English

Research Studies

TUS Interviews:
Dempster Highway Gravel Quarries with Christine Firth
06/05/2012 - 10:00 to 18:00
Trip to Boat Landing with Abe Peterson
05/26/2012 - 10:00 to 05/28/2012 - 18:00



Leaflet

Related Archives

- Audio (2)
- Document (4)
- Image (27)



Family Information

Number of Children: 2
Marital Status: Legally Married (and not separated)

Deprecated Filefields

Masquerade

Enter the username to masquerade as.

Developed by  **KWUSEN**  affinitybridge